

RICH VALLEY TOWNSHIP

Each township has six files containing six sections in each, and one file containing all 36 sections.

RichValley01to06.pdf
RichValley07to12.pdf
RichValley13to18.pdf
RichValley19to24.pdf
RichValley25to30.pdf
RichValley31to36.pdf
RichValleyAll36.pdf

The points are listed starting with the point above the SE corner and continuing in a counter-clockwise rotation around the section. This normally begins with the East point, Northeast, then North, but may also include Witness Corners, and/or Meander Corners.

Definitions

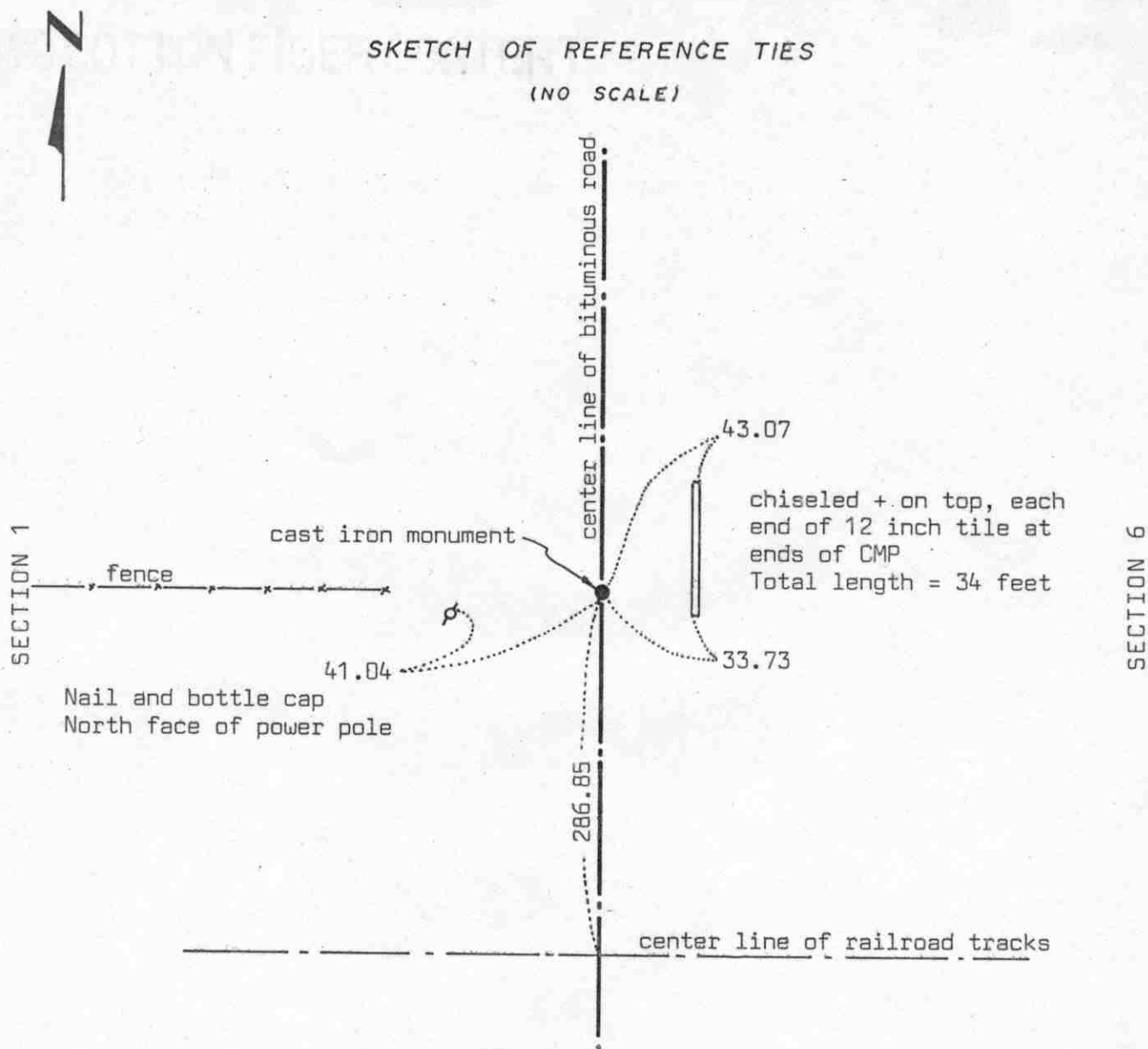
Witness Corner: A witness corner “stands in” when the true corner cannot be monumented or occupied because of difficult terrain or obstruction of the corner sight. The witness corner must be on the section line and is usually 5 or 10 chains away from the true corner.

Meander Corner: The intersection of a township, range, or section line and the banks of a navigable stream or meandering body of water.

EAST QUARTER corner, Section 1, Township 116 North, Range 28 West

Certificate of Location of Government Corner

SKETCH OF REFERENCE TIES
(NO SCALE)



Statement of evidence relative to this corner location on sheet 2

I hereby certify that this document was prepared by me or under my direct supervision.

Willard Pellinen

Willard Pellinen
McLeod County Surveyor
License No. 9626

Date 2/10/90

OFFICE OF THE COUNTY RECORDER
MCLEOD COUNTY, MINNESOTA.

I hereby certify that this document was filed in this office at 3 o'clock P.M. on the 27th day of Feb, 1990.

Carmen Ostlie, County Recorder

By _____, Deputy

Document No. 232083

EAST QUARTER corner, Section 1, Township 116 North, Range 28 West

Certificate of Location of Government Corner

This corner was originally set in 1855 by the General Land Office. John Ryan set the quarter section post at the south edge of a wet marsh and had reference ties to 2 bearing trees.

December, 1968. McCombs Knutson Associates (Dickman Knutson, county surveyor) measured the east line of Section 1 and set a temporary quarter corner on the center line of the road in line with fences east and west.

May, 1969. Knutson found an iron pin which was set over a stone. This was very close to their temporary corner. They set a McLeod County cast iron monument in place of the iron pin and stone and took reference ties.

July 23, 1987. We found the cast iron monument down 7 inches below the road surface, but all the reference ties were destroyed. We took new reference ties.

March 7, 1989. We found the monument in good condition and the reference ties good.

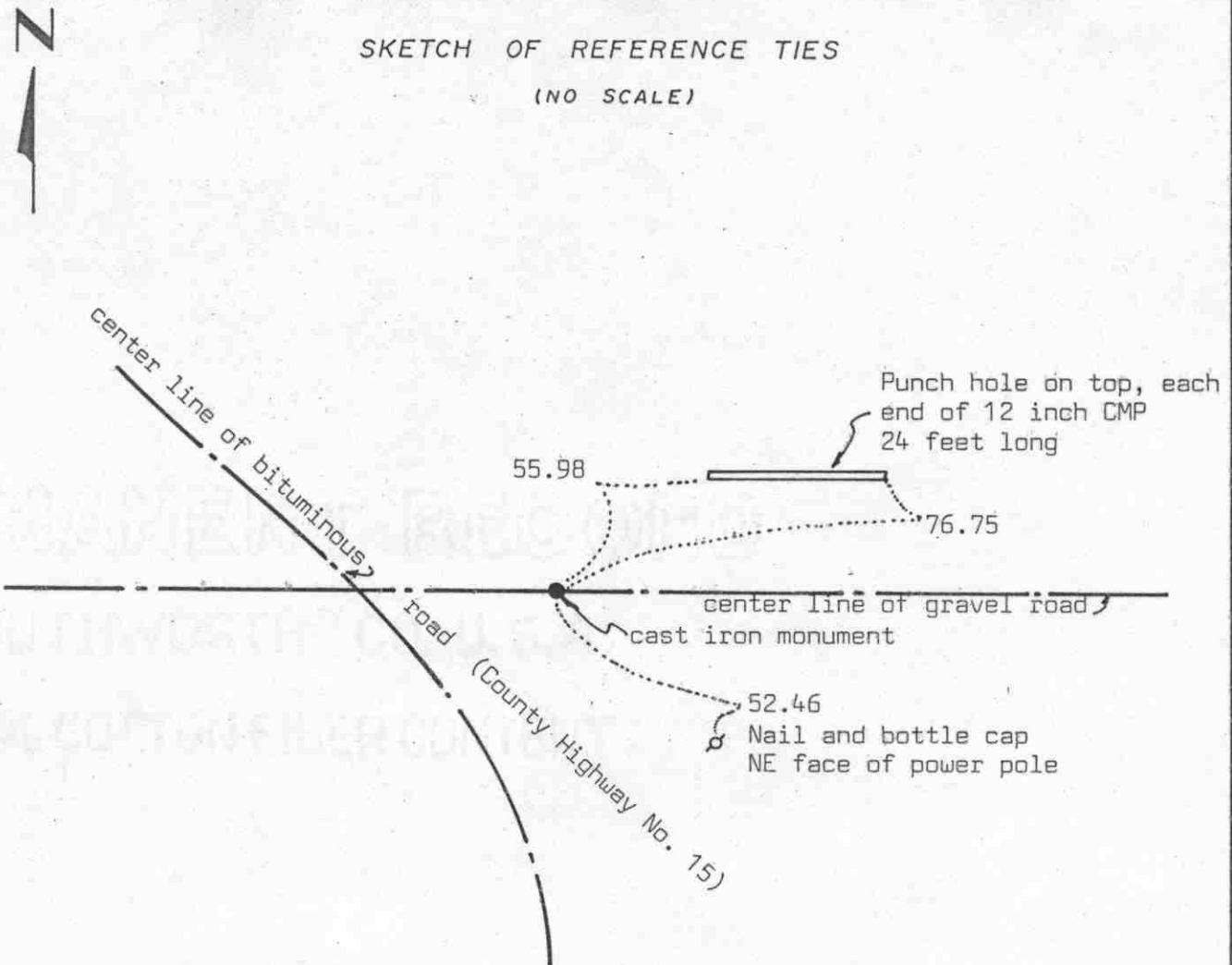
This corner is about 25 feet north of the proration of the government distances between the section corners.

NORTHEAST corner, Section 1, Township 116 North, Range 28 West

Certificate of Location of Government Corner

SKETCH OF REFERENCE TIES

(NO SCALE)

Statement of evidence relative to this corner location on sheet 2

I hereby certify that this document was prepared by me or under my direct supervision.

Willard Pellinen

Willard Pellinen
McLeod County Surveyor
License No. 9626

Date 4/1/90

OFFICE OF THE COUNTY RECORDER
MCLEOD COUNTY, MINNESOTA.

I hereby certify that this document was filed in this office at 4 o'clock P.M. on the 4th day of April, 1990.

Carmen Ostlie, County Recorder

By _____, Deputy

Document No. 232650

NORTHEAST corner, Section 1, Township 116 North, Range 28 West

Certificate of Location of Government Corner

This corner was originally established by the Government Land Office in 1855. John Ryan set a post and took reference ties to 2 bearing trees.

1969. McCombs Knutson Associates, Dickman Knutson, county surveyor, dug for the corner and found a stone. This was within 10-12 feet of the government distance to the southwest corner of Section 31, T.117, R. 30. Knutson set a cast iron monument and took reference ties. Ortwin Seaman, road boss when this road was rebuilt, said they found stones at most of the corners along this line.

March 8, 1989. We found no reference ties remaining. We dug and found the corner down 6 inches below the road surface and took new reference ties.

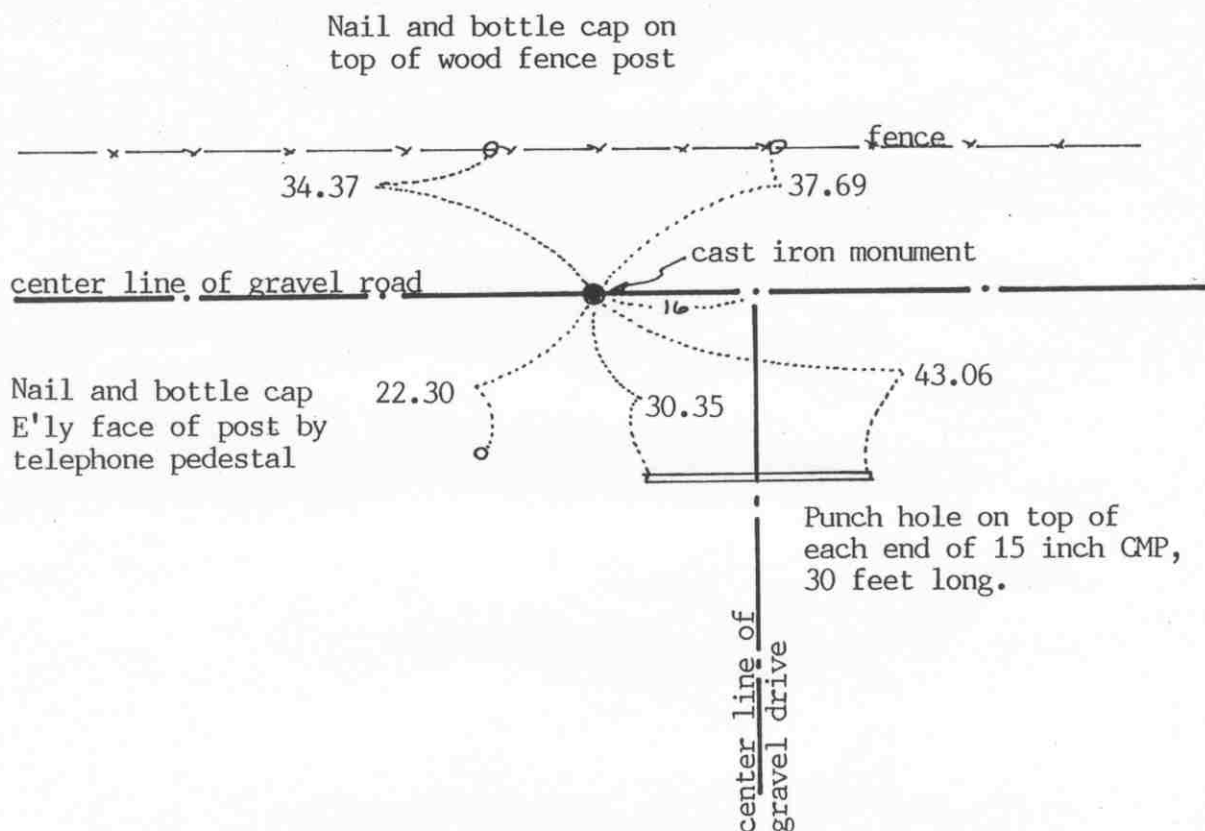
We accept the monument set by Knutson as the correct location of the section corner because it perpetuates the location of the stone which we feel marked the corner.

NORTH QUARTER corner, Section 1, Township 116 North, Range 28 West

Certificate of Location of Government Corner

SKETCH OF REFERENCE TIES

(NO SCALE)



Statement of evidence relative to this corner location on sheet 2

I hereby certify that this document was prepared by me or under my direct supervision.

Willard Pellinen

Willard Pellinen
McLeod County Surveyor
License No. 9626

Date Aug. 12, 1993

OFFICE OF THE COUNTY RECORDER
MCLEOD COUNTY, MINNESOTA.

I hereby certify that this document was filed in this office at 9 o'clock A.M. on the 18th day of August, 19 93.

Carman Stille Mulder, County Recorder

By _____, Deputy

Document No. 254225

NORTH QUARTER corner, Section 1, Township 116 North, Range 28 West*Certificate of Location of Government Corner*

November 22, 1968. McCombs Knutson Associates (Dickman Knutson, county surveyor) measured the north line of Section 1 and set a temporary quarter corner on the center line of the east-west road and center line of a gravel drive to the south. They found a spike down 1 foot below the surface about 10 feet to the west.

1969. Property owners said the corner is west of the drive to the south. Knutson dug for the corner, John Tupa from Hutchinson with a backhoe, at the location of the found spike. They found a stone down below the original road bed and set available reference ties. Knutson set a cast iron monument in 1970.

June 17, 1993. We found the monument in good condition down 6 inches below the surface of the gravel road. Took new reference ties.

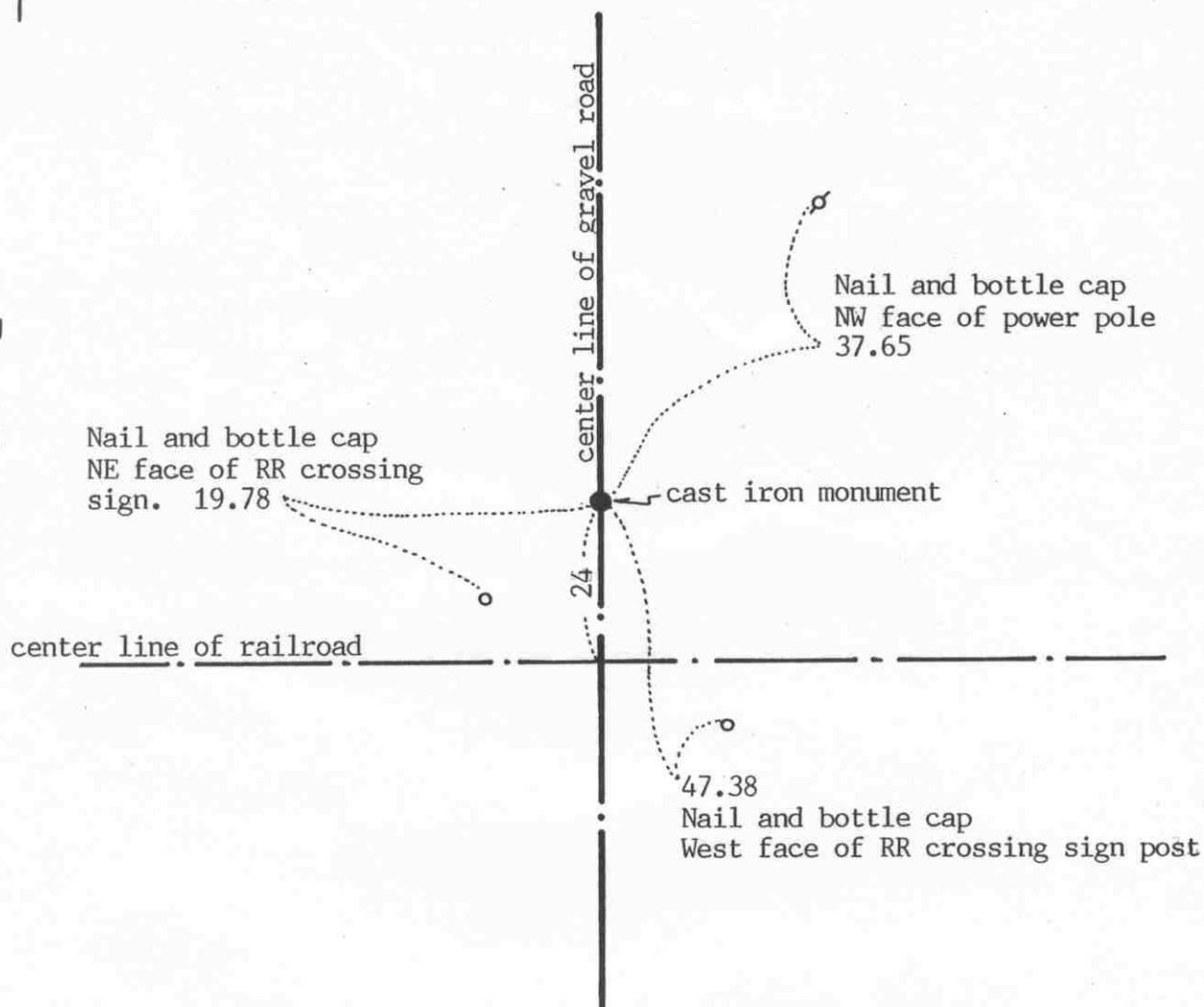
EAST QUARTER corner, Section 2, Township 116 North, Range 28 West

Certificate of Location of Government Corner

SKETCH OF REFERENCE TIES
(NO SCALE)

SECTION 2

SECTION 1



Statement of evidence relative to this corner location on sheet 2

I hereby certify that this document
was prepared by me or under my
direct supervision.

Willard Pellinen

Willard Pellinen
McLeod County Surveyor
License No. 9626

Date August 10, 1993

OFFICE OF THE COUNTY RECORDER
MCLEOD COUNTY, MINNESOTA.

I hereby certify that this document was filed in this
office at 9 o'clock A.M. on the 18th day
of August, 19 93.

Norman Estlin Quader, County Recorder

By _____, Deputy

Document No. 254227

EAST QUARTER corner, Section 2, Township 116 North, Range 28 West

Certificate of Location of Government Corner

September, 1856. This corner was originally established by the General Land Office. D. L. Langton set a post and marked a 9 inch aspen and a 6 inch elm for bearing trees.

Railroad right of way plans show this corner to be 24 feet north of the railroad center line.

June 2, 1977. McCombs Knutson Associates (Dickman Knutson, county surveyor) dug for the corner, John Tupa from Hutchinson with a backhoe. They dug a hole 6 feet wide, 12 feet long and 4 feet deep on the center line of the north-south road, 24 feet north of the railroad center line, but found no evidence of the government corner.

July 7, 1977. Knutson set a spike on the center line of the road 24 feet north of the railroad center line as per the railroad right of way map, and took reference ties.

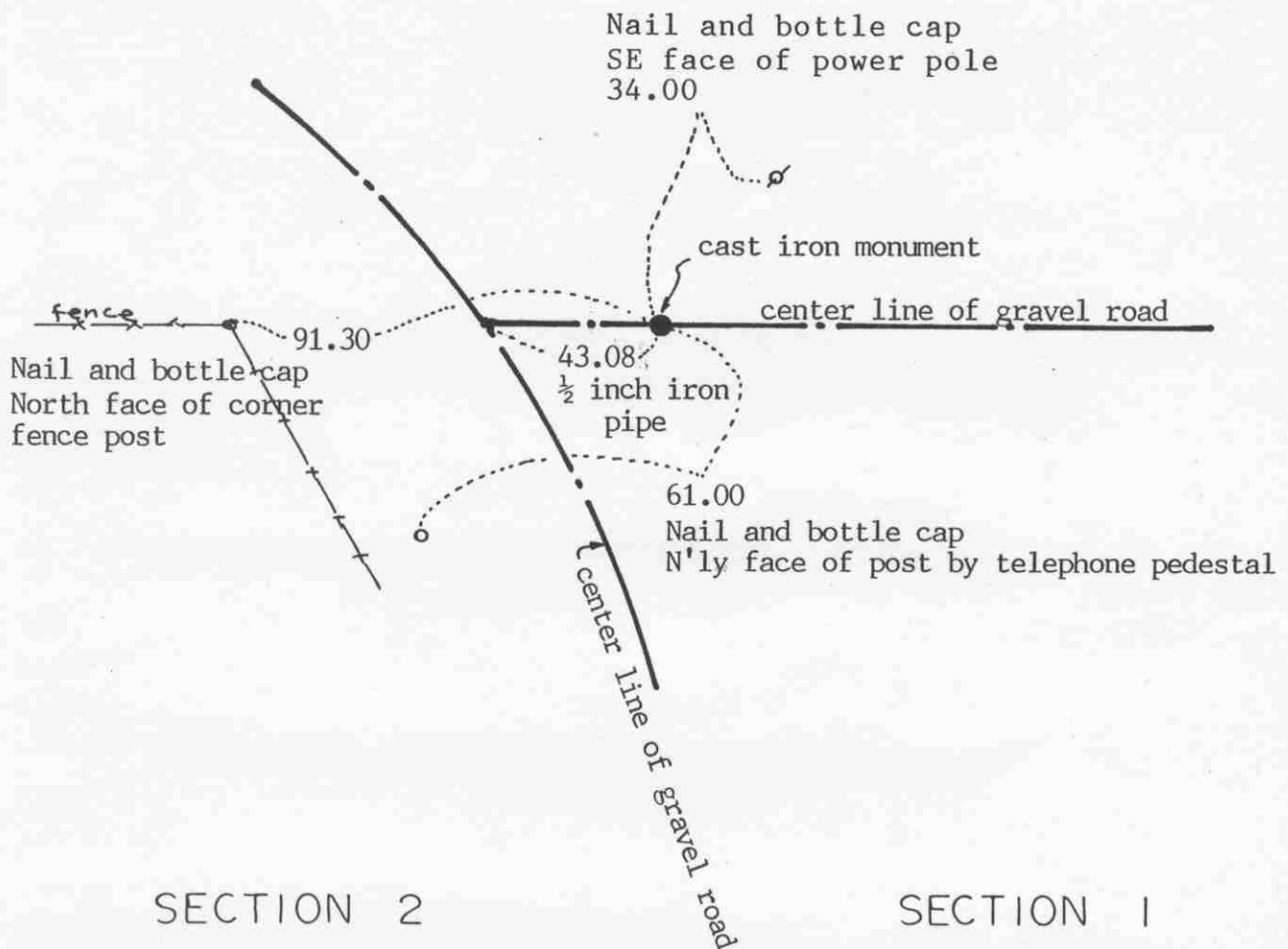
April 10, 1978. Knutson set a McLeod County cast iron monument at the corner.

June 17, 1993. We found the monument in good condition down 10 inches below the surface of the gravel road and took new reference ties.

NORTHEAST corner, Section 2, Township 116 North, Range 28 West

Certificate of Location of Government Corner

SKETCH OF REFERENCE TIES (NO SCALE)



Statement of evidence relative to this corner location on sheet 2

I hereby certify that this document
was prepared by me or under my
direct supervision.

Willard Pellinen

Willard Pellinen
McLeod County Surveyor
License No. 9626

Date August 10, 1993.

OFFICE OF THE COUNTY RECORDER
MCLEOD COUNTY, MINNESOTA.

I hereby certify that this document was filed in this
office at 9 o'clock A.M. on the 18th day
of August, 1993.

Carman St. Lie & Gilder, County Recorder

By _____, Deputy

Document No. 254226

NORTHEAST corner, Section 2, Township 116 North, Range 28 West

Certificate of Location of Government Corner

September, 1856. D.L.Langton of the General Land Office originally established this corner. He set a post and marked 2 ten inch aspens for bearing trees.

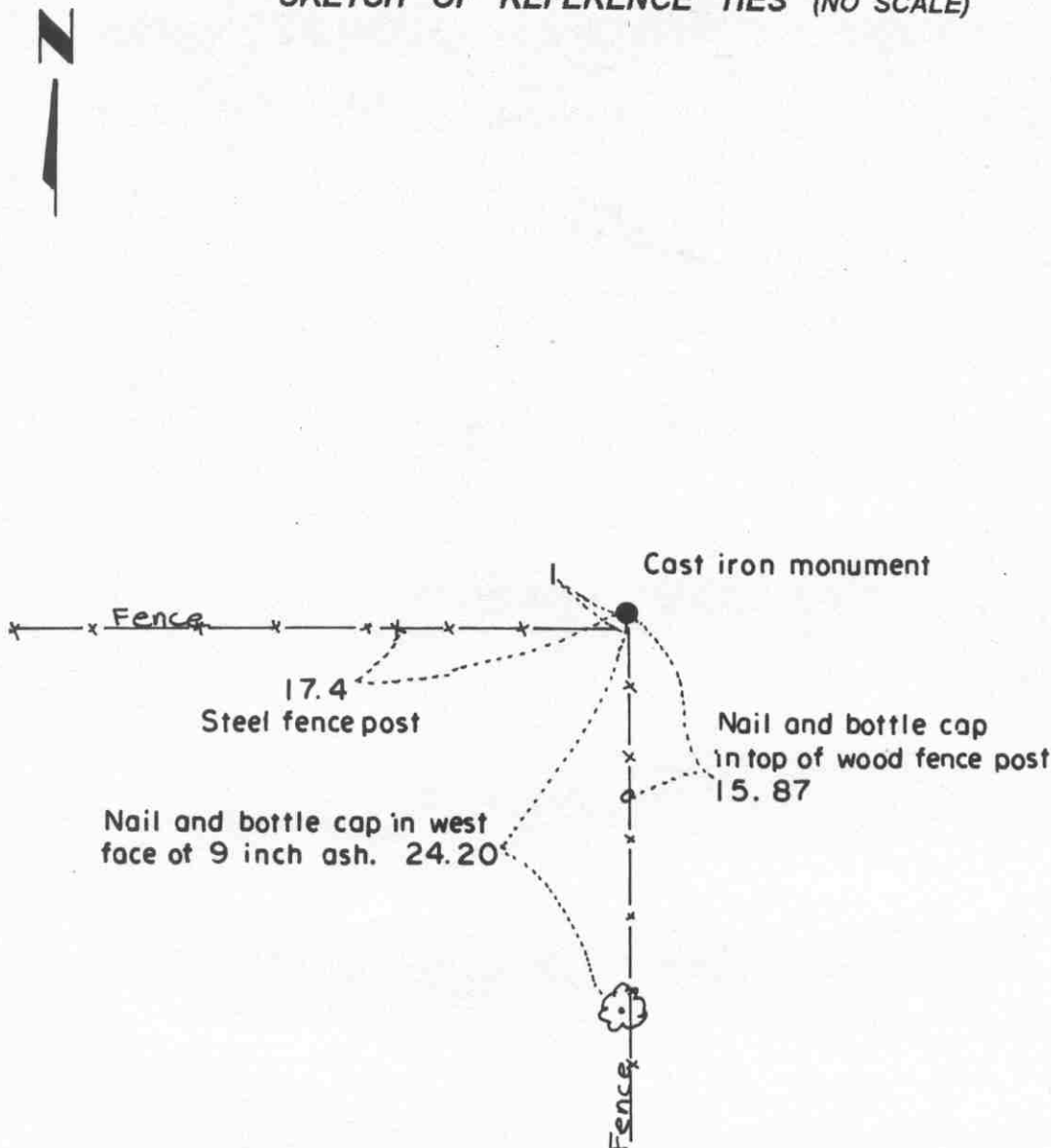
1969. McCombs Knutson Associates (Dickman Knutson, county surveyor) excavated for the corner, John Tupa from Hutchinson with a backhoe. Down below the original road bed they found a stone and a wood stake. They tied it off and Knutson set a McLeod County cast iron monument at the corner. Mr. Ortwin Seaman, road boss when the road was rebuilt, said they found stones at most of the government corners along this road. The stone was on the center line of the east-west road, on the northerly extension of the center line tangent of the road to the south.

June 17, 1993. We found the monument in good condition down 5 inches below the surface of the gravel road and took new reference ties.

Certificate of Location of Government Corner

North Quarter corner, Section 2, Township 116 North, Range 28 West

SKETCH OF REFERENCE TIES (NO SCALE)



Statement of evidence relative to this corner location on sheet 2

I hereby certify that this document was prepared by me or under my direct supervision.

Willard Pellinen

Willard Pellinen
McLeod County Surveyor
License No. 9626.

Date Nov. 6, 1995

OFFICE OF THE COUNTY RECORDER
MCLEOD COUNTY, MINNESOTA

269327

I hereby certify that this document was filed in this office at 9 o'clock A. M. on the 14th day of November 19 95.

Carmen Ostlie Mulder County Recorder

By _____, Deputy.

Document No. _____

Certificate of Location of Government Corner
North Quarter corner, Section 2, Township 116 North, Range 28 West

November 23, 1968. McCombs Knutson Associates (Dickman Knutson, county surveyor) found a stone at the fence intersection. Fences south and west. Adjoining land owners agree this is the quarter corner.

1969. Knutson replaced the stone with a McLeod County cast iron monument and took available reference ties.

July 5, 1995. We found the monument in good condition and took new ties.

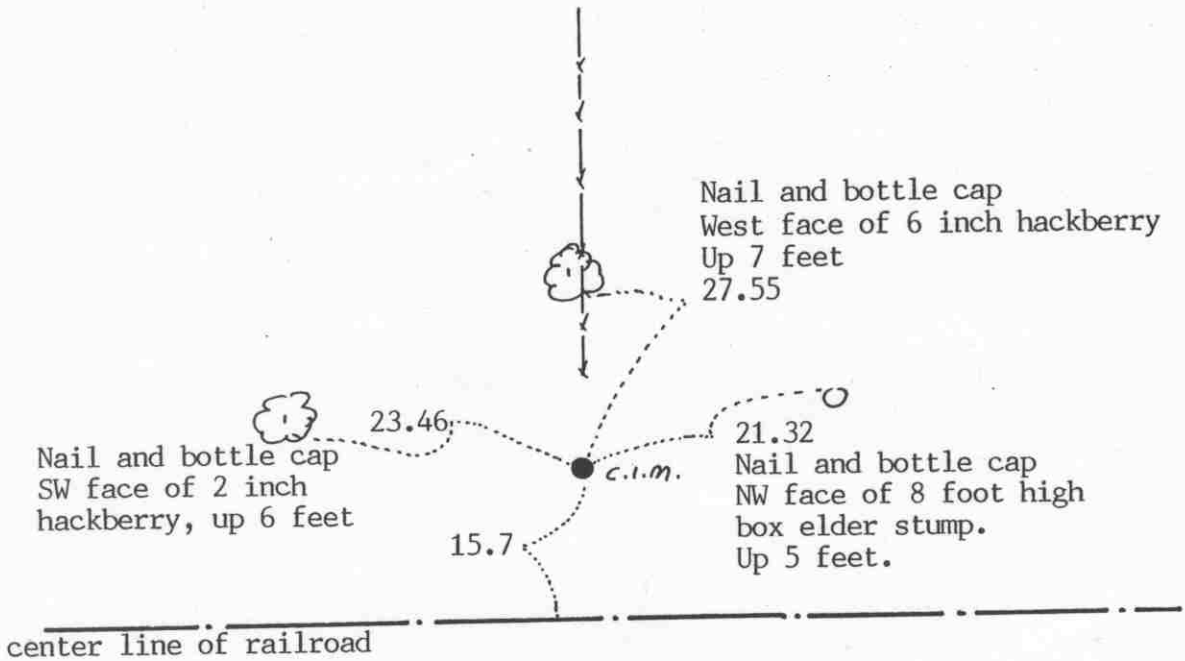
EAST QUARTER corner, Section 3, Township 116 North, Range 28 West

Certificate of Location of Government Corner

SKETCH OF REFERENCE TIES
(NO SCALE)

SECTION 3

SECTION 2



Statement of evidence relative to this corner location on sheet 2

I hereby certify that this document was prepared by me or under my direct supervision.

Willard Pellinen
Willard Pellinen
McLeod County Surveyor
License No. 9626

Date August 13, 1993

OFFICE OF THE COUNTY RECORDER
MCLEOD COUNTY, MINNESOTA.

I hereby certify that this document was filed in this office at 9 o'clock A.M. on the 18th day of August, 1993.

Carmen Estlie Mulder, County Recorder

By _____, Deputy

Document No. 254228

EAST QUARTER corner, Section 3, Township 116 North, Range 28 West*Certificate of Location of Government Corner*

September, 1856. This corner was originally established by the General Land Office. D. L. Langton set a post and marked an 8 inch oak and an 8 inch walnut for bearing trees.

Railroad right of way map shows the quarter corner to be 16 feet north of the railroad center line.

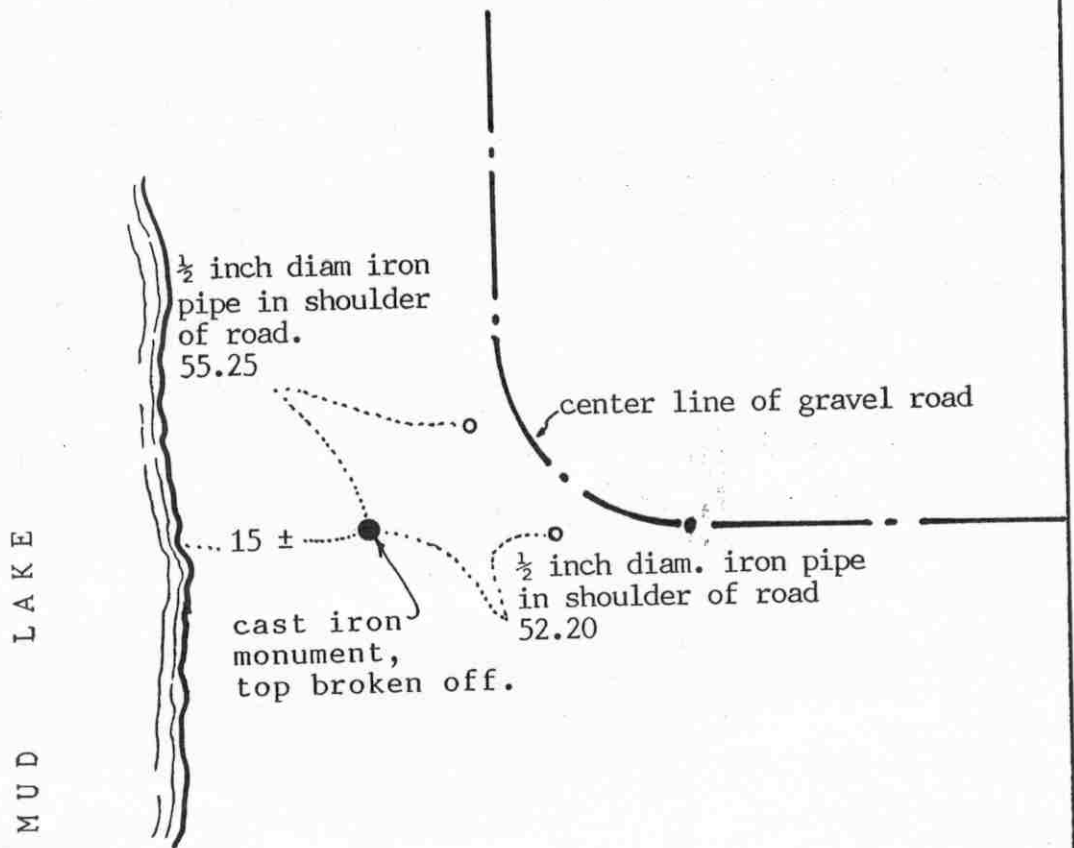
June 21, 1972. Dickman Knutson, county surveyor, searched and dug in the area shown on the railroad map and found a rotted wood stake approximately 16 feet north of the center line of the tracks in line with a fence to the north.

August 23, 1973. Knutson replaced the wood stake with a McLeod County cast iron monument and took reference ties.

June 18, 1993. We found the top 12 inches of the cast iron monument broken off. Bottom of monument in good condition. We reset the top of the monument over the bottom and took new reference ties. Top of monument is flush with the ground.

NORTHEAST corner, Section 3, Township 116 North, Range 28 West

Certificate of Location of Government Corner

SKETCH OF REFERENCE TIES
(NO SCALE)

SECTION 3

SECTION 2

Statement of evidence relative to this corner location on sheet 2

I hereby certify that this document was prepared by me or under my direct supervision.

Willard Pellinen

Willard Pellinen
McLeod County Surveyor
License No. 9626

Date Feb. 1, 1994

OFFICE OF THE COUNTY RECORDER
MCLEOD COUNTY, MINNESOTA.

I hereby certify that this document was filed in this office at 9 o'clock A. M. on the 7th day of February, 19 94.

Carmen Petric Hulder, County Recorder

By Jan Petrick, Deputy

Document No. 257719

NORTHEAST

corner, Section 3, Township 116 North, Range 28 West

Certificate of Location of Government Corner

September, 1856. D. L. Langton of the General Land Office originally established this corner. He set a post and marked a 10 inch aspen and a 10 inch linden for bearing trees.

1969. Dickman Knutson, county surveyor, found a wood post and replaced it with a McLeod County cast iron monument and took available reference ties.

December 29, 1993. We found the monument had been broken. Top of monument broken off. We found the bottom of the monument in good condition down 12 inches below the surface of the ground and took available reference ties.

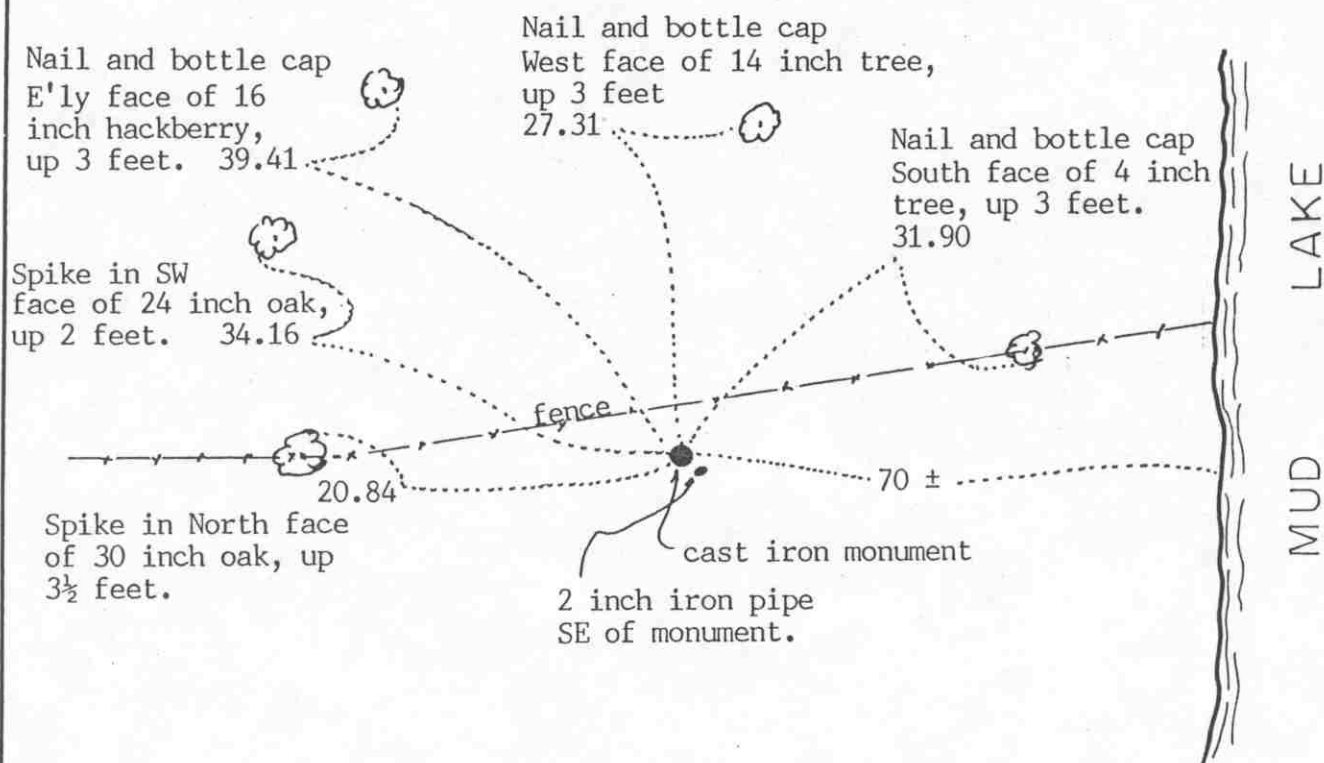
MEANDER No. 1 corner, Section ³34, Township ¹¹⁶117 North, Range ²⁸28 West

Certificate of Location of Government Corner

SKETCH OF REFERENCE TIES

(NO SCALE)

SECTION 34 T. 117 R. 28



SECTION 3 T. 116 R. 28

Statement of evidence relative to this corner location on sheet 2

I hereby certify that this document was prepared by me or under my direct supervision.

Willard Pellinen

Willard Pellinen
McLeod County Surveyor
License No. 9626

Date Feb. 1, 1994.

OFFICE OF THE COUNTY RECORDER
MCLEOD COUNTY, MINNESOTA.

I hereby certify that this document was filed in this office at 9 o'clock A.M. on the 7th day of February, 1994.

Carmen Bethie Mulder, County Recorder

By Jan Potrick, Deputy

Document No. 257731

MEANDER No. 1
corner, Section _____, Township _____ North, Range _____ West

Certificate of Location of Government Corner

1855. John Ryan of the General Land Office originally established this corner. He set a post and marked a 7 inch butternut and a 24 inch linden for bearing trees.

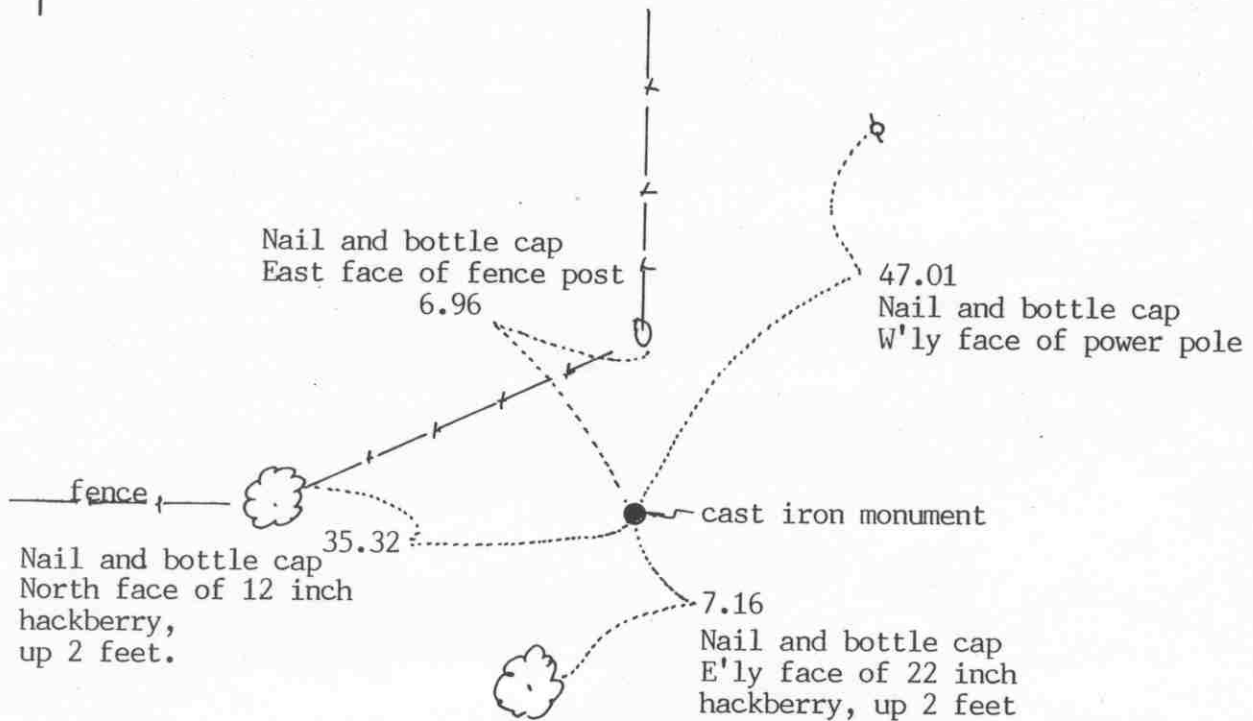
April 14, 1981. We set the meander corner on a proration of government distances between the south quarter corner and the computed southeast corner of Section 34. The southeast corner falls in the lake and we computed the location half way between the south quarter corner of Section 34 and the south quarter corner of Section 35. We set a cast iron monument and took available reference ties. Government distance to the south quarter corner was 29.65 chains (1956.9 feet). Our distance is 1943.77 feet. Government distance to the southeast corner was 10.35 chains (683.1 feet). Our distance is 678.52 feet.

December 29, 1993. We found the monument in good condition down 4 inches below the surface and took new reference ties.

NORTH QUARTER corner, Section 3, Township 116 North, Range 28 West

Certificate of Location of Government Corner

SKETCH OF REFERENCE TIES (NO SCALE)



Statement of evidence relative to this corner location on sheet 2

I hereby certify that this document was prepared by me or under my direct supervision.

Willard Pellinen

Willard Pellinen
McLeod County Surveyor
License No. 9626

Date July 21, 1993

OFFICE OF THE COUNTY RECORDER MCLEOD COUNTY, MINNESOTA.

I hereby certify that this document was filed in this office at 4 o'clock P.M. on the 27th day of July, 1993.

Armenia Belle Mulder, County Recorder

By _____, Deputy

Document No. 253811

NORTH QUARTER corner, Section 3, Township 116 North, Range 28 West*Certificate of Location of Government Corner*

June, 1969. McCombs Knutson Associates (Dickman Knutson, county surveyor) found a stone and a wood stake at the fence intersection, fences east, west and south. Knutson replaced the stone with a McLeod County cast iron monument and took reference ties.

May 16, 1986. We checked the monument for line on the standard parallel and found it to be 6.58 feet south of the standard parallel. We reset the monument 6.58 feet north and took new reference ties.

March 3, 1993. We found the monument in good condition and checked the reference ties.

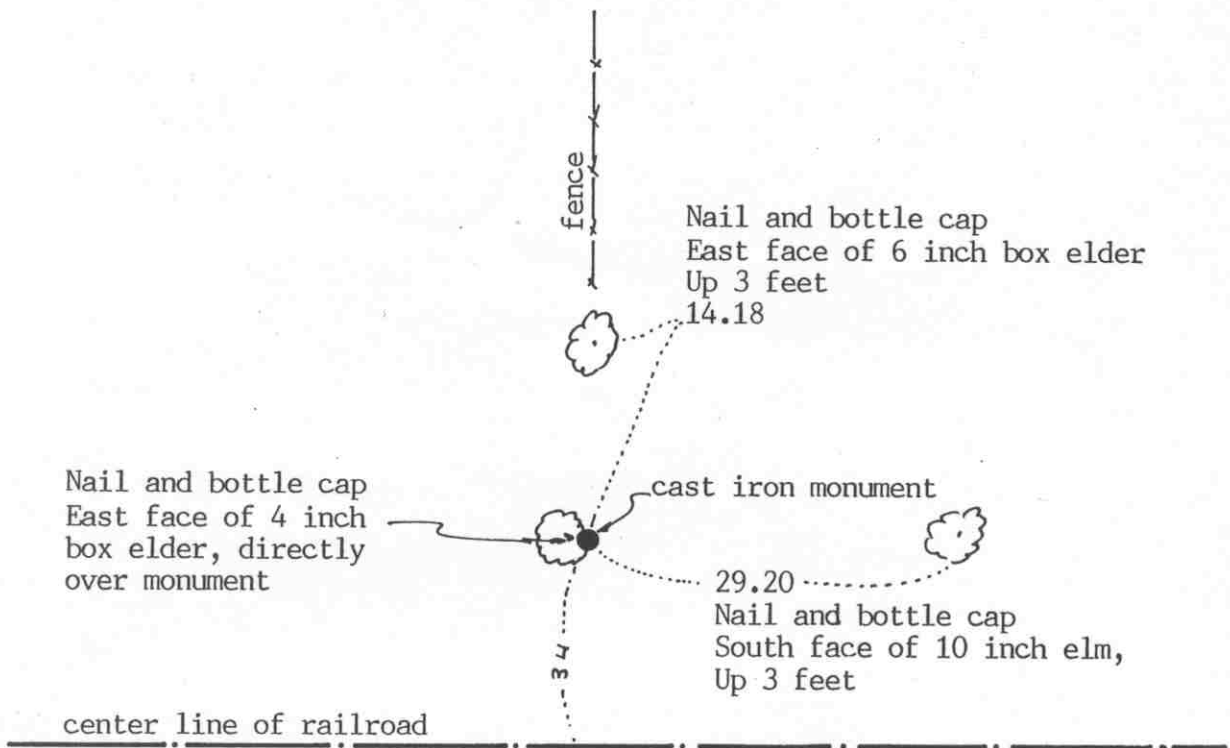
EAST QUARTER corner, Section 4, Township 116 North, Range 28 West

Certificate of Location of Government Corner

SKETCH OF REFERENCE TIES
(NO SCALE)

SECTION 4

SECTION 3



Statement of evidence relative to this corner location on sheet 2

I hereby certify that this document
was prepared by me or under my
direct supervision.

Willard Pellinen

Willard Pellinen
McLeod County Surveyor
License No. 9626

Date August 13, 1993

OFFICE OF THE COUNTY RECORDER
MCLEOD COUNTY, MINNESOTA.

I hereby certify that this document was filed in this
office at 9 o'clock A.M. on the 18th day
of August, 19 93.

Carman Estlin Mulder, County Recorder

By _____, Deputy

Document No. 254229

EAST QUARTER corner, Section 4, Township 116 North, Range 28 West

Certificate of Location of Government Corner

September 1856. This corner was originally established by the General Land Office. D. L. Langton set a post and marked a 7 inch and an 8 inch aspen for bearing trees.

May 23, 1931. E. L. Higgins, county surveyor, found a wood post 33.8 feet north of the center line of the railroad.

June 21, 1972. McCombs Knutson Associates (Dickman Knutson, county surveyor) found a steel axle 34 feet north of the railroad center line in line with fences to the north and south.

May 28, 1972. Knutson replaced the found axle with a McLeod County cast iron monument and took available reference ties.

1987. We measured the east line of Section 4 and had a distance of 2730.42 feet to the northeast corner of Section 4 compared with 2729.4 by Higgins in 1931. The quarter corner is approximately 13.4 feet west of a straight line between the section corners and about 6 feet south of a proration of the government distances to the northeast and southeast corners of Section 4.

June 18, 1993. We found the monument in good condition at the base of a 4 inch box elder. (tree leans over monument) No old ties remaining so we took new available ties.

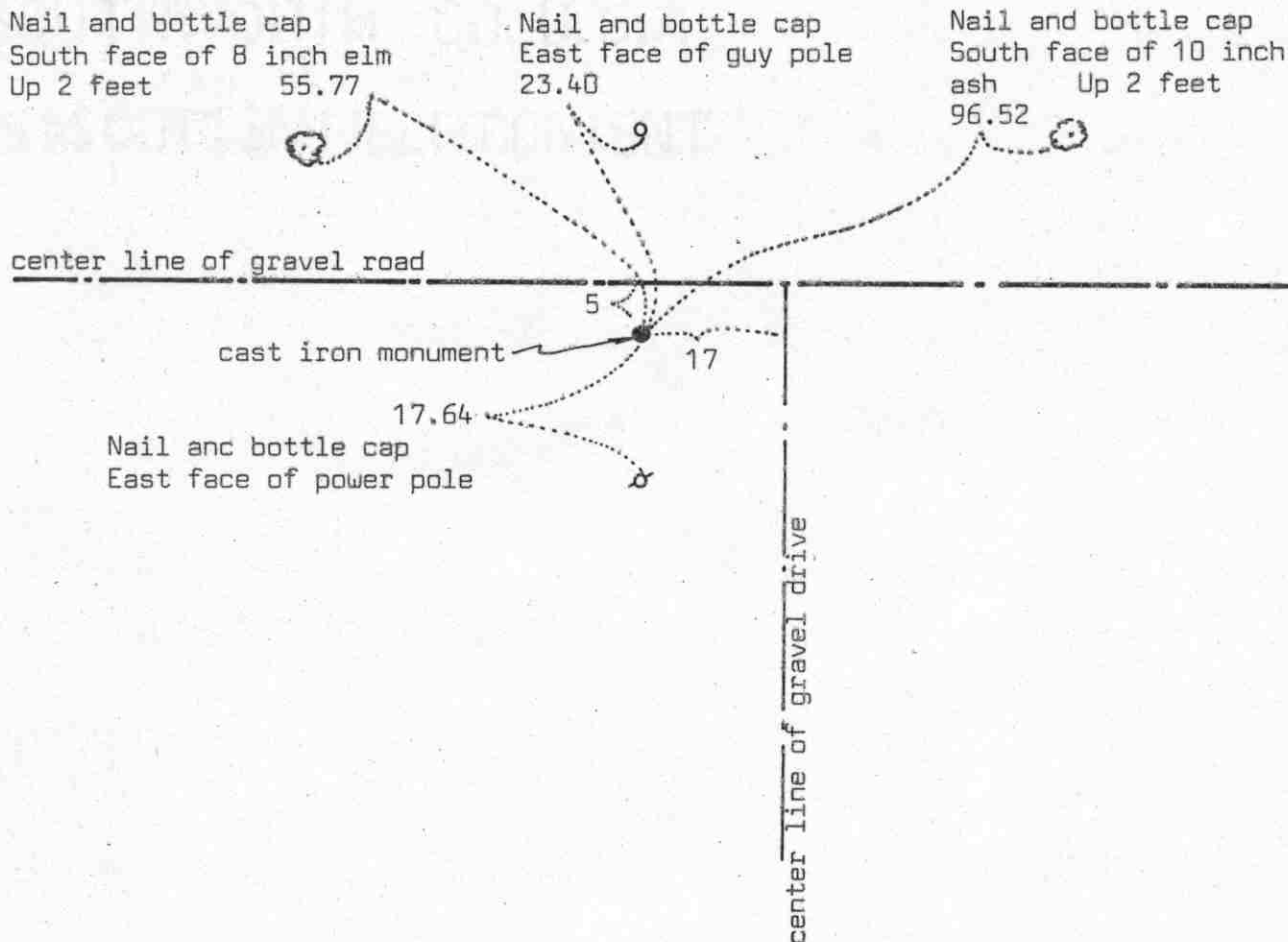
NORTHEAST corner, Section 4, Township 116 North, Range 28 West

Certificate of Location of Government Corner



SKETCH OF REFERENCE TIES

(NO SCALE)



Statement of evidence relative to this corner location on sheet 2

I hereby certify that this document was prepared by me or under my direct supervision.

Willard Pellinen

Willard Pellinen
McLeod County Surveyor
License No. 9626

Date 4/3/90

OFFICE OF THE COUNTY RECORDER
MCLEOD COUNTY, MINNESOTA.

I hereby certify that this document was filed in this office at 4 o'clock P.M. on the 2nd day of May, 1990.

Carmen Pottier, County Recorder

By _____, Deputy

Document No. 233083

NORTHEAST

corner, Section 4, Township 116 North, Range 28 West

Certificate of Location of Government Corner

1855. This corner was originally established in 1855 by John Ryan of the General Land Office. He set a post and had reference ties to 2 bearing trees.

1968. McCombs Knutson Associates, Dickman Knutson, county surveyor, found a stone about 4-5 feet south of the center line of a gravel road. This was on the standard parallel, in line between the southwest and south quarter corner of Section 34, T 117, R 28. It was also within 6 feet of the government distance to the southwest corner of Section 35 and within 4 feet of the government distance to the east quarter corner of Section 4. Knutson set a McLeod County cast iron monument and took reference ties.

March 23, 1989. We found only 1 reference tie remaining. We dug up the cast iron monument, down 4 inches below the road surface in good condition, and took additional ties.

We believe the stone found by Knutson had perpetuated the correct location of the section corner.

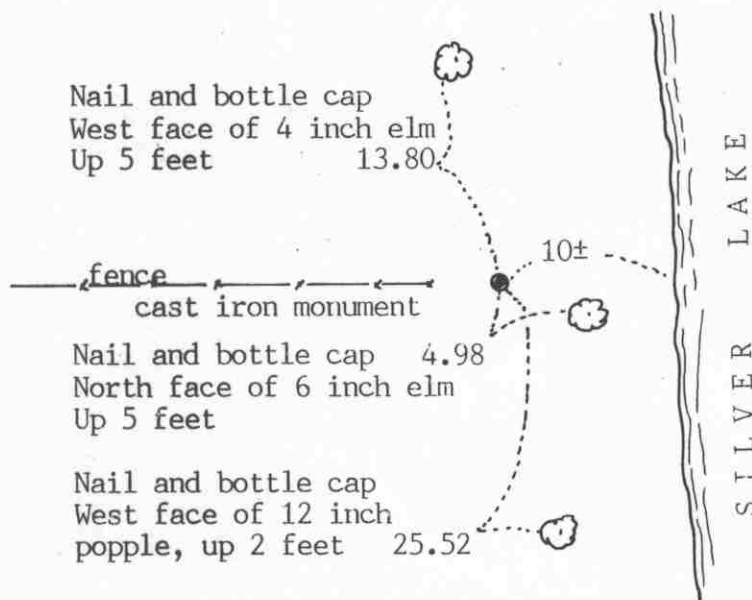
WITNESS corner, Section 4, Township 116 North, Range 28 West

Certificate of Location of Government Corner

SKETCH OF REFERENCE TIES (NO SCALE)

SECTION 33, T. 117, R. 28

Computed meander corner
is 1.52 feet east of this
witness corner on easterly
extension of line from
SW cor Sec 33.
Angle at MC is $177^{\circ}07'16''$
on south side of line to
computed MC on east side
of Silver Lake.



SECTION 4, T. 116, R. 28

Statement of evidence relative to this corner location on sheet 2

I hereby certify that this document
was prepared by me or under my
direct supervision.

Willard Pellinen

Willard Pellinen
McLeod County Surveyor
License No. 9626

Date Oct. 23, 1991

OFFICE OF THE COUNTY RECORDER MCLEOD COUNTY, MINNESOTA.

I hereby certify that this document was filed in this
office at 9 o'clock A. M. on the 9th day
of January, 1992.

Carmen Ostlie, County Recorder

By _____, Deputy

Document No. 242763 NO FEE

Witness corner, Section 4, Township ¹¹⁶~~117~~ North, Range 28 West

Certificate of Location of Government Corner

Witness corner to Meander Corner No. 8, along south line of Section 33, west of Silver Lake. North line of Sec. 4)

1855. John Ryan of the General Land Office set a meander post on the west side of Silver Lake.

1967. McCombs Knutson Associates (Dickman Knutson, county surveyor) found an iron monument and replaced it with a McLeod County cast iron monument and took reference ties.

June 15, 1987. We measured the south line of Section 33 and found the monument to be 1.52 feet west of the computed location of Meander corner No. 8.

January 25, 1991. We found the monument in good condition 2 inches below the surface but all the old reference ties had been destroyed. We took new reference ties.

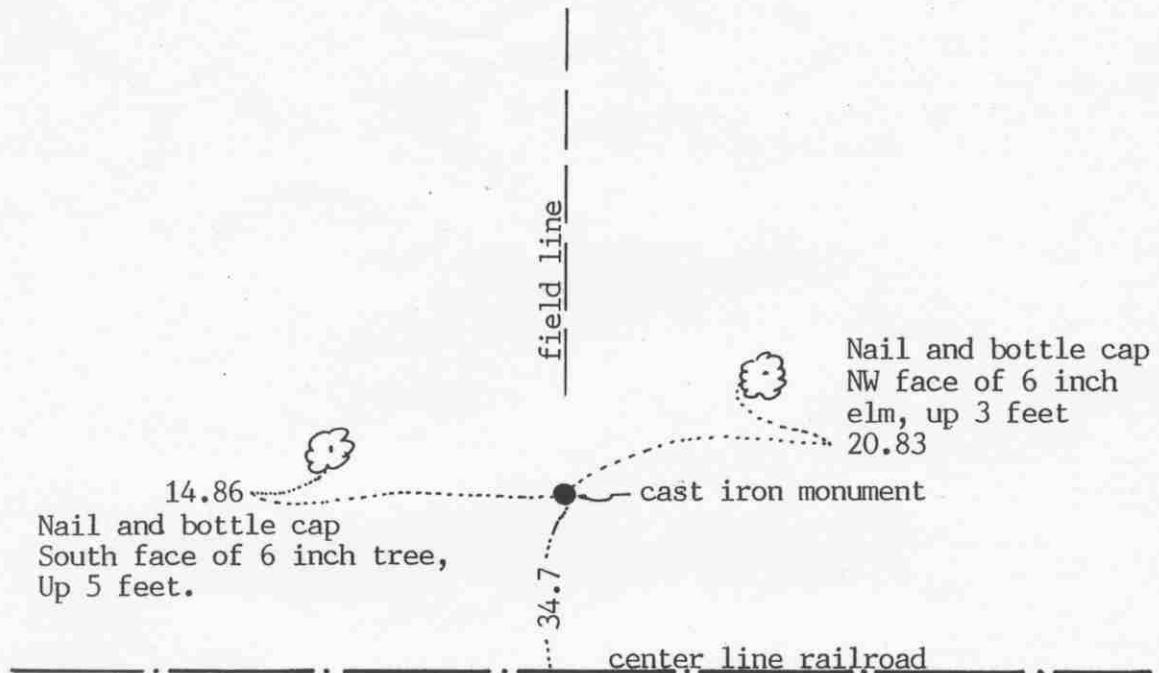
EAST QUARTER corner, Section 5, Township 116 North, Range 28 West

Certificate of Location of Government Corner

SKETCH OF REFERENCE TIES
(NO SCALE)

SECTION 5

SECTION 4



Statement of evidence relative to this corner location on sheet 2

I hereby certify that this document
was prepared by me or under my
direct supervision.

Willard Pellinen

Willard Pellinen
McLeod County Surveyor
License No. 9626

Date August 13, 1993

OFFICE OF THE COUNTY RECORDER
MCLEOD COUNTY, MINNESOTA.

I hereby certify that this document was filed in this
office at 9 o'clock A.M. on the 18th day
of August, 19 93.

Carmen Ethel Mulder, County Recorder

By _____, Deputy

Document No. 254231

EAST QUARTER corner, Section 5, Township 116 North, Range 28 West*Certificate of Location of Government Corner*

September, 1856. This corner was originally established by the General Land Office. D. L. Langton set a post and marked 2 six inch aspens for bearing trees.

June 9, 1939. E.L.Higgins, county surveyor, found a stone at the corner, about 2 rods north of the center line of the railroad.

June 21, 1972. McCombs Knutson Associates (Dickman Knutson county surveyor) found a stone, 8 inches by 4 inches by 30 inches long, (set on end) about 35 feet north of the center line of the railroad, in line with a field line to the south. Mr. Jim Wanous, 68 years old and had lived in the Southwest Quarter of Section 5 all his life, had uncovered the top of the stone and marked the location with a lath. He testified that the stone was the quarter corner.

May 28, 1974. Knutson took reference ties to the stone and replaced it with a McLeod County cast iron monument. He laid the stone beside the monument.

1987. We found the monument in good condition and measured the east line of Section 5. The quarter corner is about 23 feet south and 5 feet east of a lost location for the corner.

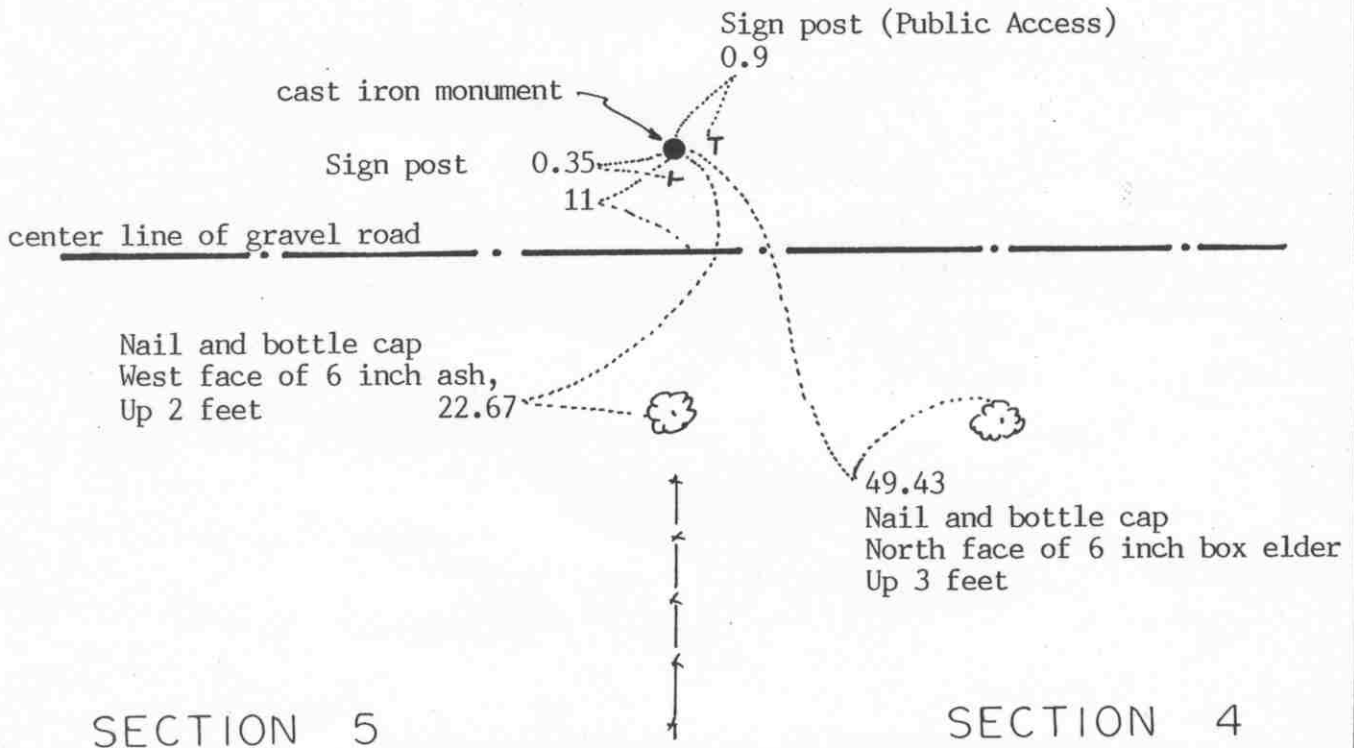
The monument set by Knutson is accepted as the location of the quarter corner. It perpetuates the location of an older monument (the stone) which we believe is the same stone found by Higgins in 1939.

June 18, 1993. No old ties remaining. We found the monument in good condition and took available ties.

NORTHEAST corner, Section 5, Township 116 North, Range 28 West

Certificate of Location of Government Corner

SKETCH OF REFERENCE TIES
(NO SCALE)



Statement of evidence relative to this corner location on sheet 2

I hereby certify that this document was prepared by me or under my direct supervision.

Willard Pellinen

Willard Pellinen
McLeod County Surveyor
License No. 9626

Date August 12, 1993

OFFICE OF THE COUNTY RECORDER
MCLEOD COUNTY, MINNESOTA.

I hereby certify that this document was filed in this office at 9 o'clock A. M. on the 18th day of August, 19 93.

Armen B. St. R. Mulder, County Recorder

By _____, Deputy

Document No. 254230

NORTHEAST corner, Section 5, Township 116 North, Range 28 West

Certificate of Location of Government Corner

September, 1856. D. L. Langton of the General Land Office originally established this corner. He set a post and marked two 6 inch aspens for bearing trees.

November, 1968. McCombs Knutson Associates (Dickman Knutson, county surveyor) found a 1 inch diameter iron pin along the east-west fence in line with a fence to the south. This was about 10 feet north of the center line of the east-west road. Knutson took reference ties and replaced the iron pin with a McLeod County cast iron monument.

The monument set by Knutson is accepted as the section corner. It fits occupation lines, the fences, and it perpetuates the location of an older monument.

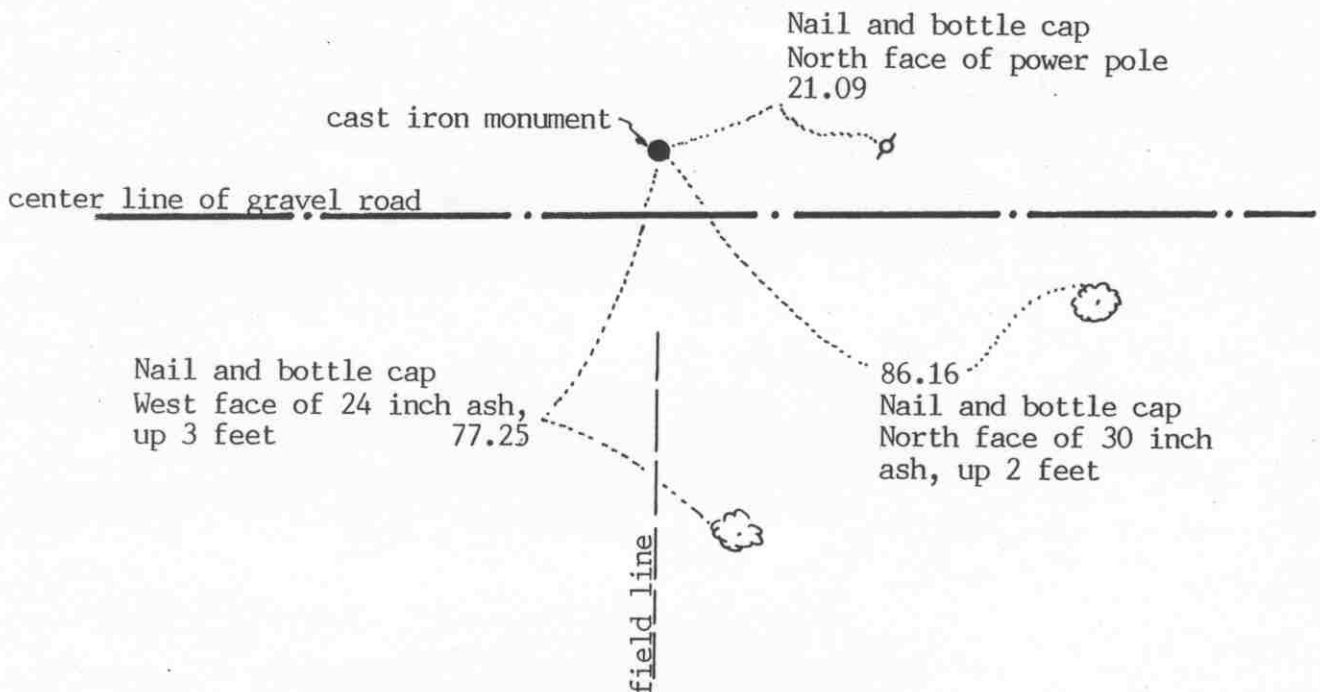
June 17, 1993. We found the monument in good condition and took new reference ties.

NORTH QUARTER corner, Section 5, Township 116 North, Range 28 West

Certificate of Location of Government Corner

SKETCH OF REFERENCE TIES

(NO SCALE)



Statement of evidence relative to this corner location on sheet 2

I hereby certify that this document
was prepared by me or under my
direct supervision.

Willard Pellinen

Willard Pellinen
McLeod County Surveyor
License No. 9626

Date August 12, 1993

OFFICE OF THE COUNTY RECORDER MCLEOD COUNTY, MINNESOTA.

I hereby certify that this document was filed in this
office at 9 o'clock A. M. on the 18th day
of August, 1993.

Carman St. Lie M. J. J. J., County Recorder

By _____, Deputy

Document No. 254232

NORTH QUARTER corner, Section 5, Township 116 North, Range 28 West

Certificate of Location of Government Corner

June 18, 1899. E. L. Higgins, county surveyor, found an oak stake at the corner. He had a distance of 2620 feet to the northwest corner and 2640 feet to the northeast corner of Section 5.

November, 1968. McCombs Knutson Associates (Dickman Knutson, county surveyor) found an iron pin approximately 2620 feet east of the northwest corner of the section. Knutson replaced the iron pin with a McLeod County cast iron monument and took reference ties.

April 23, 1986. We found the monument gone so we reset a cast iron monument using the 1968 ties.

The cast iron monument set is accepted as the quarter corner. It within $\frac{1}{2}$ foot of being the same distance from the northwest corner of the section as Higgins had in 1899. It is within 5 feet of being midway between the section corners and within a tenth of a foot of being on the standard parallel.

June 17, 1993. We found the monument in good condition and took new reference ties.

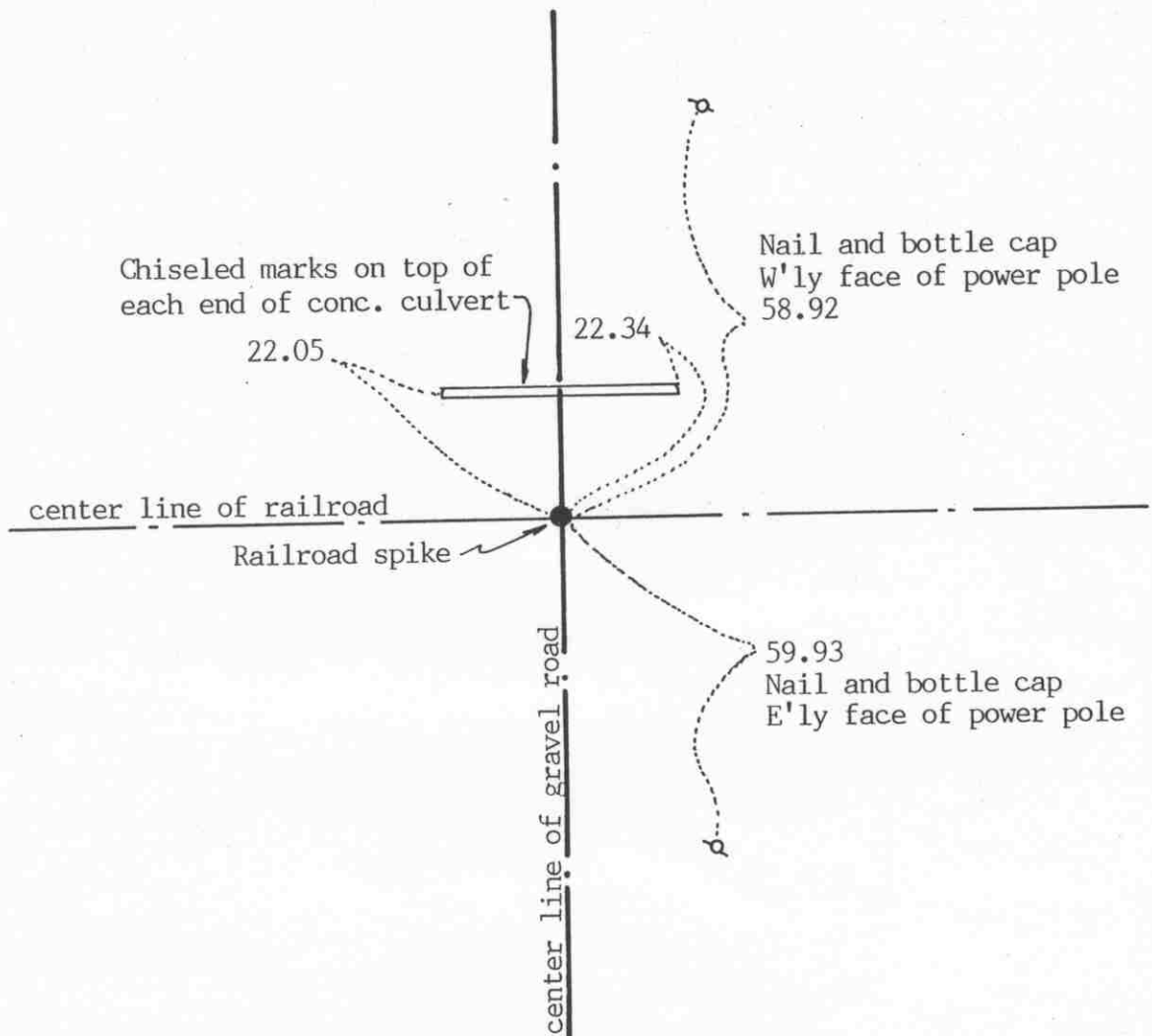
EAST QUARTER corner, Section 6, Township 116 North, Range 28 West

Certificate of Location of Government Corner

SKETCH OF REFERENCE TIES
(NO SCALE)

SECTION 6

SECTION 5



Statement of evidence relative to this corner location on sheet 2

I hereby certify that this document was prepared by me or under my direct supervision.

Willard Pellinen

Willard Pellinen
McLeod County Surveyor
License No. 9626

Date July 21, 1993

OFFICE OF THE COUNTY RECORDER
MCLEOD COUNTY, MINNESOTA.

I hereby certify that this document was filed in this office at 4 o'clock P.M. on the 27th day of July, 19 93.

Armen B. Miller County Recorder

By _____, Deputy

Document No. 253812

EAST QUARTER corner, Section 6, Township 116 North, Range 28 West*Certificate of Location of Government Corner*

September, 1856. This corner was originally established by the General Land Office. D. L. Langton set a post and marked an 8 inch aspen and a 5 inch cherry for bearing trees.

June 18, 1899. E. L. Higgins, county surveyor, measured 2640 feet to the southeast corner of Section 6.

1939. E. L. Higgins did a survey along the east line of Section 6.

The railroad right of way map shows the quarter corner to be on the center line of the tracks.

January 24, 1972. McCombs Knutson Associates (Dickman Knutson, county surveyor) measured the east line of the southeast quarter of section 6 and had approximately the same distance as Higgins had in 1899.

August 22, 1973. Knutson set a railroad spike at the intersection of the center line of the railroad and the north-south road and took available reference ties.

June 14, 1979. Knutson reset a railroad spike at the corner using the 1973 ties.

February 23, 1981. We found the railroad spike and checked the reference ties.

The corner set by Knutson is accepted as marking the quarter corner. It fits long standing occupation lines (the center line of the road and center line of the railroad).

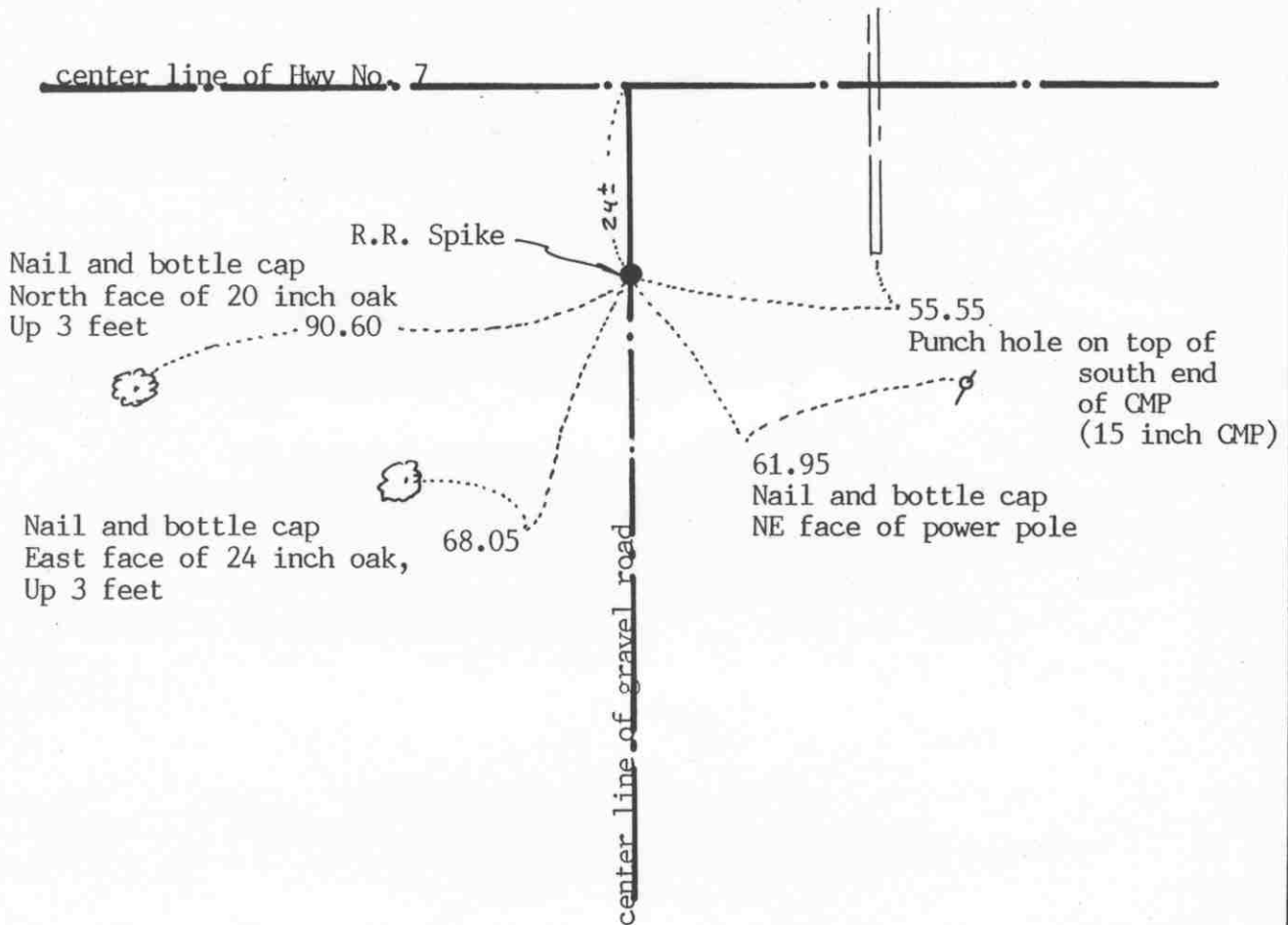
March 31, 1993. We found the railroad spike and checked the reference ties.

NORTHEAST corner, Section 6, Township 116 North, Range 28 West



Certificate of Location of Government Corner

SKETCH OF REFERENCE TIES (NO SCALE)



Statement of evidence relative to this corner location on sheet 2

I hereby certify that this document was prepared by me or under my direct supervision.

Willard Pellinen

Willard Pellinen
McLeod County Surveyor
License No. 9626

Date August 13, 1993.

OFFICE OF THE COUNTY RECORDER MCLEOD COUNTY, MINNESOTA.

I hereby certify that this document was filed in this office at 9 o'clock A.M. on the 18th day of August, 19 93.

Carmin Ottilie Mulder, County Recorder

By _____, Deputy

Document No. 254233

NORTHEAST corner, Section 6, Township 116 North, Range 28 West*Certificate of Location of Government Corner*

1856. D. L. Langton of the General Land Office originally established this corner. He set a post and marked a 5 inch aspen and a 4 inch cherry tree for bearing trees.

State Highway right of way map shows the corner to be 37.5 feet south of center line P.O.T. 359+48.5.

1969. Dickman Knutson, McLeod County Surveyor, set a $\frac{1}{2}$ inch diameter iron pipe at the corner using information shown on the highway right of way map and took available ties.

March 30, 1971. Knutson checked the corner and found it to be approximately 13 feet south of the standard parallel.

1979. We found the iron pin below the bituminous surface and set a railroad spike at the surface and took new ties.

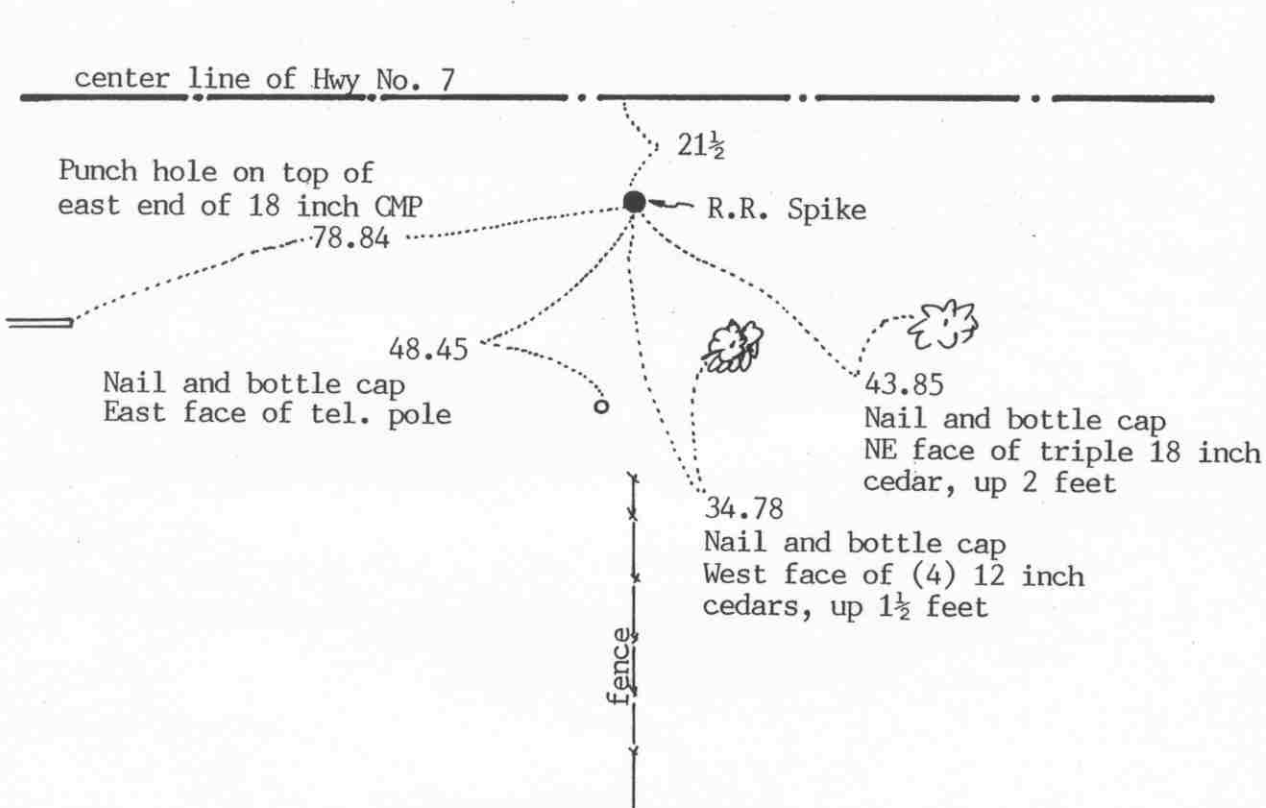
June 18, 1993. We reset the corner on the standard parallel, on line between the southwest corner of Section 32 and the south quarter corner of Section 32, T117, R28. This fell about 13.5 feet north of the old location of the corner. We took available reference ties.

NORTH QUARTER corner, Section 6, Township 116 North, Range 28 West

Certificate of Location of Government Corner

SKETCH OF REFERENCE TIES

(NO SCALE)



Statement of evidence relative to this corner location on sheet 2

I hereby certify that this document was prepared by me or under my direct supervision.

Willard Pellinen

Willard Pellinen
McLeod County Surveyor
License No. 9626

Date August 13, 1993

OFFICE OF THE COUNTY RECORDER
MCLEOD COUNTY, MINNESOTA.

I hereby certify that this document was filed in this office at 9 o'clock A.M. on the 18th day of August, 1993.

Carmen Otis Mulder, County Recorder

By _____, Deputy

Document No. 254234

NORTH QUARTER corner, Section 6, Township 116 North, Range 28 West*Certificate of Location of Government Corner*

1969. McCombs Knutson Associates (Dickman Knutson, county surveyor) set a $\frac{1}{2}$ inch diameter iron pin on line between the South quarter corner and the Southeast corner of Section 31, Township 117, Range 28, in line with a fence to the south. Knutson took reference ties.

October 13, 1979. We reset the corner using the 1969 reference ties and set a railroad spike at the corner. This was within 6± feet of a lost location for the corner.

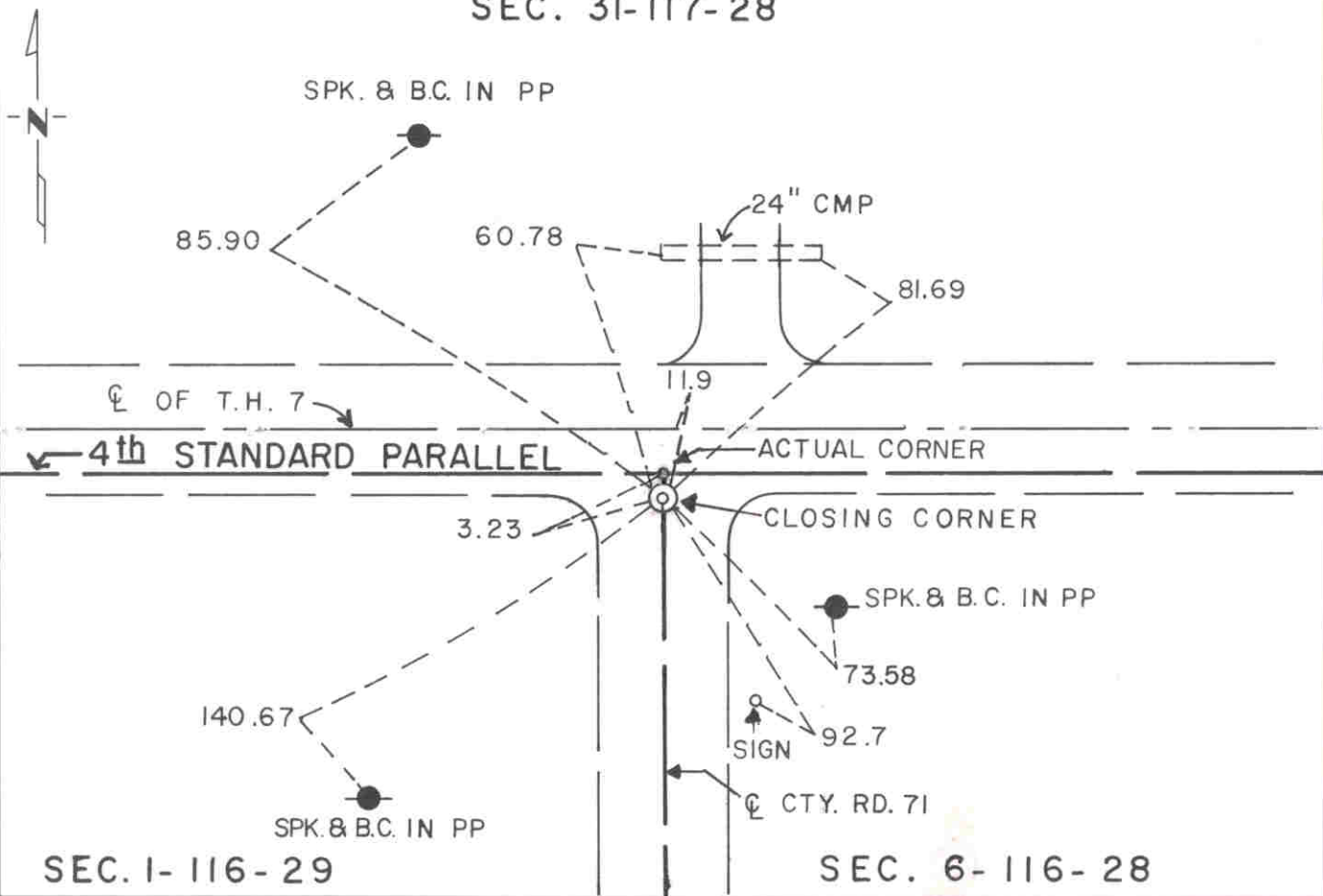
June 18, 1993. We found the railroad spike at the surface of the bituminous shoulder and took new reference ties.

CERTIFICATE OF LOCATION OF GOVERNMENT CORNER

CLOSING CORNER TO

THE NORTHEASTCorner of Section 1, Township 116 N, Range 29 W, 5th P.M.STATE OF MINNESOTA, County of MCLEOD

At the corner location shown on the sketch:

☒ On FEB. 1991 found a RAILROAD SPIKE AT THE ROAD SURFACE
DATE☒ left monument as found, ☐ lowered monument, ☐ removed monument (explain)☐ On _____ placed a _____
DATE**SKETCH OF REFERENCE TIES
SEC. 31-117-28**

Statement of evidence relative to this corner location is on back of page.

I hereby certify that this document and the data contained herein was prepared by me or under my direct supervision.

Robert Jones
SIGNATURE7-22-92
DATERegistration No. 11864☒ Land Surveyor, ☐ Professional Engineer☐ County Surveyor, ☐ County Engineer**OFFICE OF THE COUNTY RECORDER**County of McLeodI hereby certify that this document was filed in the Co. Recorders office at 9 A. .M. on the 29th day of July A.D., 1992County Recorder Carmen Estlie

By _____, Deputy

DOCUMENT NO. 246730

- 1855 - The original Public Land Survey of the township line was completed by John Ryan. A wood post was set to mark the corner with reference to two bearing trees.
- 1937 - The Minnesota Highway Department right of way map shows the corner to be 11.9 feet south of T.H. 7 P.O.T. 306+19.2. This appears to have been about 5 feet north of the centerline of the existing east/west road and about in line with the centerline of a road to the south.
- 1938 - All evidence of this corner was probably destroyed when T.H. 7 was graded.
- 1968 - Dickman Knutson, McLeod County Surveyor, found a spike and disc 11.9 feet south of the centerline of T.H. 7 on the centerline of County Road 71 to the south. He set reference ties to the spike.
- 1979 - Dickman Knutson set a railroad spike using the old reference ties.
- 1982 - Willard Pellinen recovered the railroad spike.
- 1991 - A Mn/DOT survey crew (Gene East, crew chief) found the railroad spike at the road surface. It is located 11.64 feet south of T.H. 7 P.O.T. 306+19.24 at the centerline of County Road 71 to the south.

The railroad spike is accepted as the location of the closing corner because it fits the location shown on the highway right of way map. The actual location of the northeast corner of the section is 3.23 feet north of the closing corner on the Fourth Standard Parallel.

For additional information, contact the Mn/DOT Surveys Section at Willmar, Mn 56201.

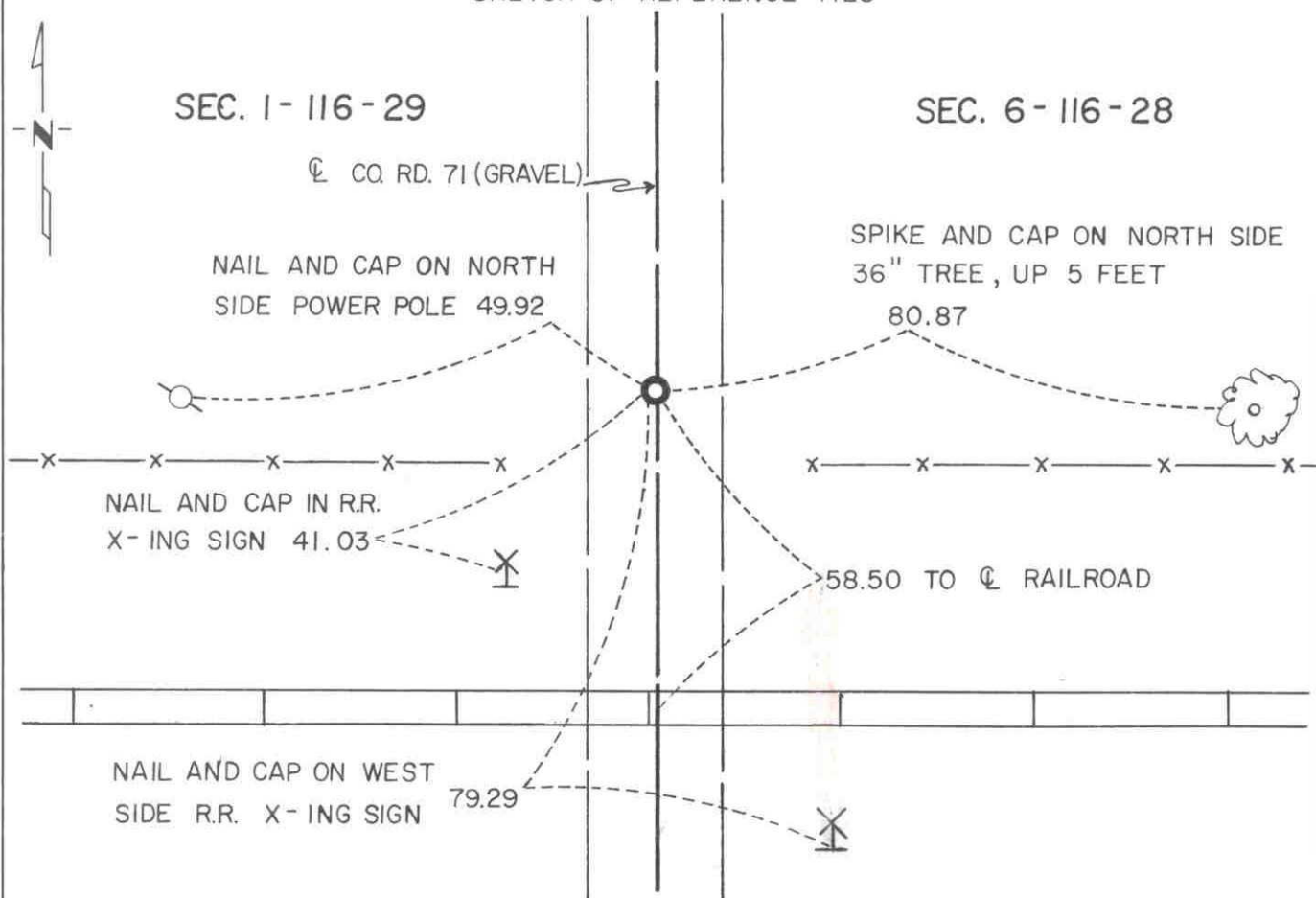
CERTIFICATE OF LOCATION OF GOVERNMENT CORNER

EAST QUARTER Corner of Section 1, Township 116 N, Range 29 W, 5th P.M.
STATE OF MINNESOTA, County of MCLEOD

At the corner location shown on the sketch:

- ☒ On FEB. 1991 found a CAST IRON MONUMENT A FEW INCHES BELOW
DATE THE ROAD SURFACE
- ☒ left monument as found, ☐ lowered monument, ☐ removed monument (explain)
- ☒ On FEB. 1991 placed a P.K. NAIL AT THE ROAD SURFACE DIRECTLY
DATE OVER THE CAST IRON MONUMENT

SKETCH OF REFERENCE TIES



Statement of evidence relative to this corner location is on back of page.

I hereby certify that this document and the data contained herein was prepared by me or under my direct supervision.

Robert Jones 7-22-92
SIGNATURE DATE

Registration No. 11864

- ☒ Land Surveyor, ☐ Professional Engineer
☐ County Surveyor, ☐ County Engineer

OFFICE OF THE COUNTY RECORDER

County of McLeod

I hereby certify that this document was filed in the Co. Recorders office at 9 A. .M. on the 29th day of July A.D., 1992

County Recorder Norman Ostlie

By _____, Deputy

DOCUMENT NO. 246731

- 1855 - The original Public Land Survey of the township line was completed by John Ryan. A wood post was set to mark the corner with reference to two bearing trees.
- 1970 - Dickman Knutson, McLeod County Surveyor, set a cast iron monument at the corner. According to his notes, it was located 58.50 feet north of the centerline of the railroad as shown on the railroad map and on the centerline of north/south County Road 71.
- 1982 - Willard Pellinen, McLeod County Surveyor, found that the cast iron monument set by Knutson was gone. A new cast iron monument was set according to Knutson's reference ties.
- 1990 - Willard Pellinen recovered the cast iron monument about 10" below the road surface and set new reference ties.
- 1991 - A Mn/DOT survey crew (Gene East, crew chief) recovered the cast iron monument a few inches below the road surface and placed a P.K. nail over it at the road surface. It was located as shown in Pellinen's notes.

The cast iron monument is accepted as the corner location because it fits long standing occupation lines and it is 0.62 ft. west and 4.43 ft. north of the lost location.

For additional information, contact the Mn/DOT Surveys Section at Willmar, Mn 56201.

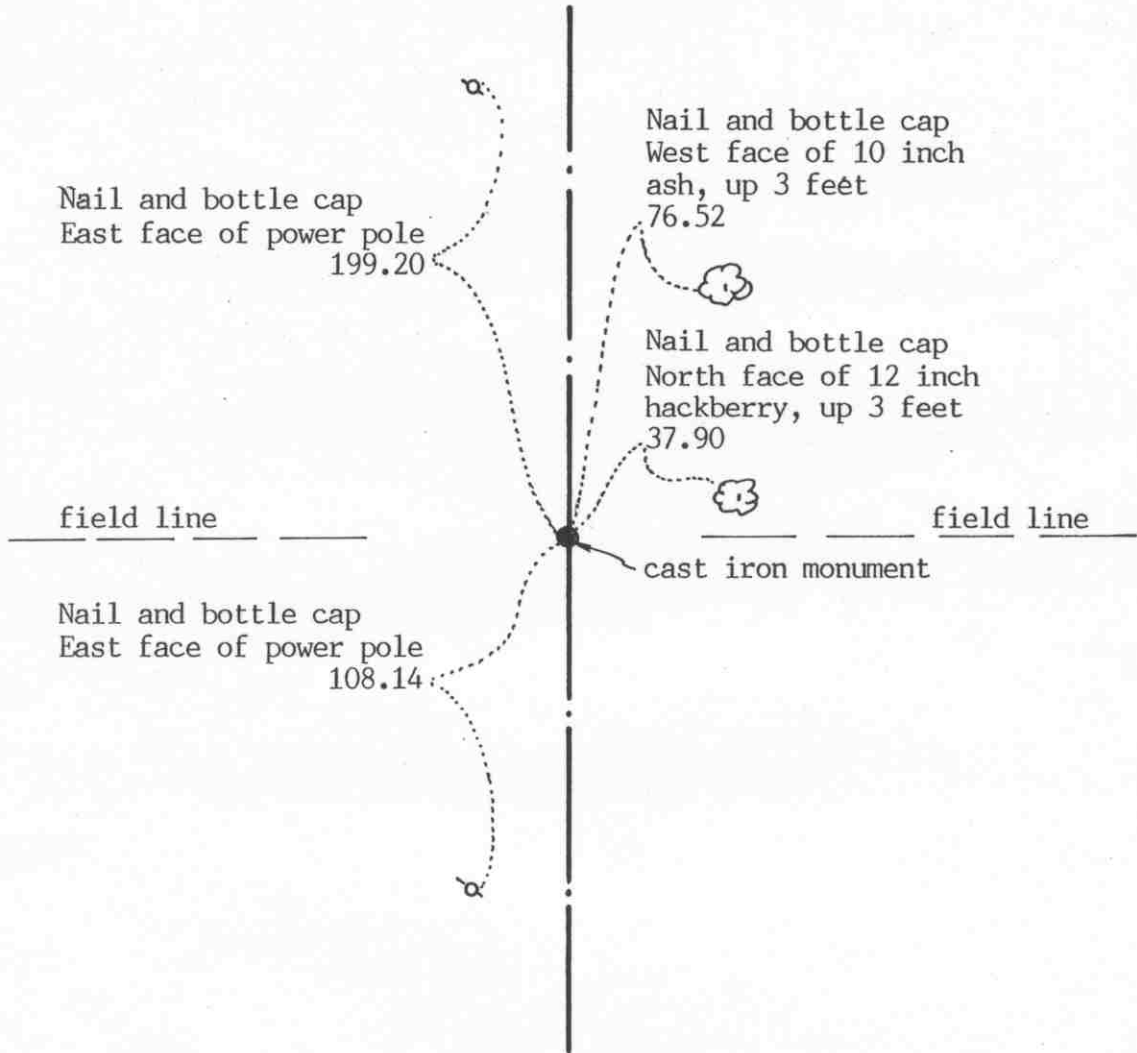
EAST QUARTER corner, Section 7, Township 116 North, Range 28 West

Certificate of Location of Government Corner

SKETCH OF REFERENCE TIES (NO SCALE)

SECTION 7

SECTION 8



Statement of evidence relative to this corner location on sheet 2

I hereby certify that this document was prepared by me or under my direct supervision.

Willard Pellinen

Willard Pellinen
McLeod County Surveyor
License No. 9626

Date Sept. 28, 1993.

OFFICE OF THE COUNTY RECORDER
MCLEOD COUNTY, MINNESOTA.

I hereby certify that this document was filed in this office at 9 o'clock A.M. on the 14th day of October, 19 93.

Carmen Otis Mulder, County Recorder

By _____, Deputy

Document No. 255330

EAST QUARTER corner, Section 7, Township 116 North, Range 28 West

Certificate of Location of Government Corner

September, 1856. D. L. Langton of the General Land Office established this corner. He set a post and marked 2 aspens for bearing trees.

May 8, 1904. E. L. Higgins' field notes show the corner to be on the extension of a fence from the east.

July 26, 1982. We dug for the corner, John Tupa from Hutchinson with a backhoe. Found no evidence of a corner.

August 31, 1982. Effrey Wanous, approximately 80 years old, said the fence running east has never been moved from its original location. His grandfather homesteaded the Southwest Quarter of Section 8. We set a McLeod County cast iron monument on the center line of the north-south road in line with fences east and west, and took available reference ties.

This position is accepted as marking the quarter corner. It fits long standing occupation lines and has been accepted as the quarter corner by adjoining land owners.

September 20, 1993. We found the monument in good condition down 10 inches below the surface of the gravel road and took new reference ties.

NORTHEAST corner, Section 7, Township 116 North, Range 28 West

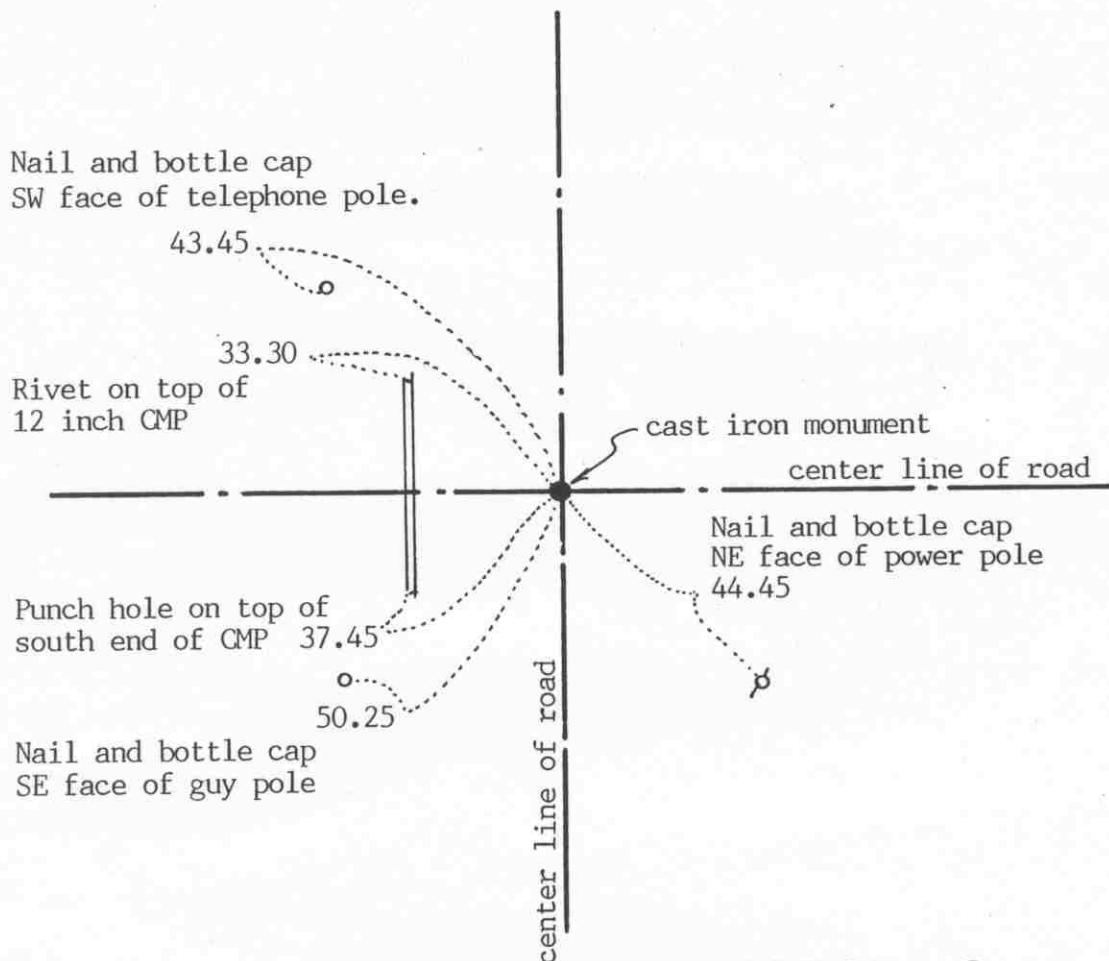
Certificate of Location of Government Corner

SKETCH OF REFERENCE TIES

(NO SCALE)

SECTION 6

SECTION 5



SECTION 7

SECTION 8

Statement of evidence relative to this corner location on sheet 2

I hereby certify that this document was prepared by me or under my direct supervision.

Willard Pellinen

Willard Pellinen
McLeod County Surveyor
License No. 9626

Date Sept. 24, 1993

OFFICE OF THE COUNTY RECORDER
MCLEOD COUNTY, MINNESOTA.

I hereby certify that this document was filed in this office at 2 o'clock P. M. on the 5th day of Oct, 19 93.

Armen B. M. Muelder, County Recorder

By _____, Deputy

Document No. 255174

NORTHEAST corner, Section 7, Township 116 North, Range 28 West

Certificate of Location of Government Corner

September, 1856. D. L. Langton of the General Land Office established this corner. He set a post and marked four 5 inch aspens for bearing trees.

June 18, 1899. Survey notes by E.L.Higgins, county surveyor show an iron post at this corner. He shows a distance of 2607 feet to the north quarter corner of Section 8.

June 18, 1926. Carlisle Madson, Sr., county surveyor, found an iron bolt and he put in an iron pipe with a brass cap.

June 9, 1939. E. L. Higgins, county surveyor, found the iron pipe set by Madson in wrong location so he moved it $2\frac{1}{2}$ feet south.

May 5, 1972. Dickman Knutson, county surveyor, found the iron pipe with the brass cap and set a McLeod County cast iron monument over it and took available reference ties.

February 23, 1981. We found the monument in good condition and the ties ok.

December 8, 1984. We again found the monument and used it in a survey.

August 10, 1988. We again used the monument in a survey.

Our distance to the north quarter corner of Section 7 is 2661.62 compared with Madson's distance of 2661.6 in 1926. Our distance to the north quarter corner of Section 8 is 2605.86 compared with Higgins' distance of 2607 in 1899.

The monument set by Knutson is accepted as marking the correct location of the section corner. It fits long standing occupation lines and it perpetuates the location of an older monument which was set in 1939 by the county surveyor.

September 20, 1993. We found the monument in good condition and checked the reference ties.

NORTH QUARTER corner, Section 7, Township 116 North, Range 28 West

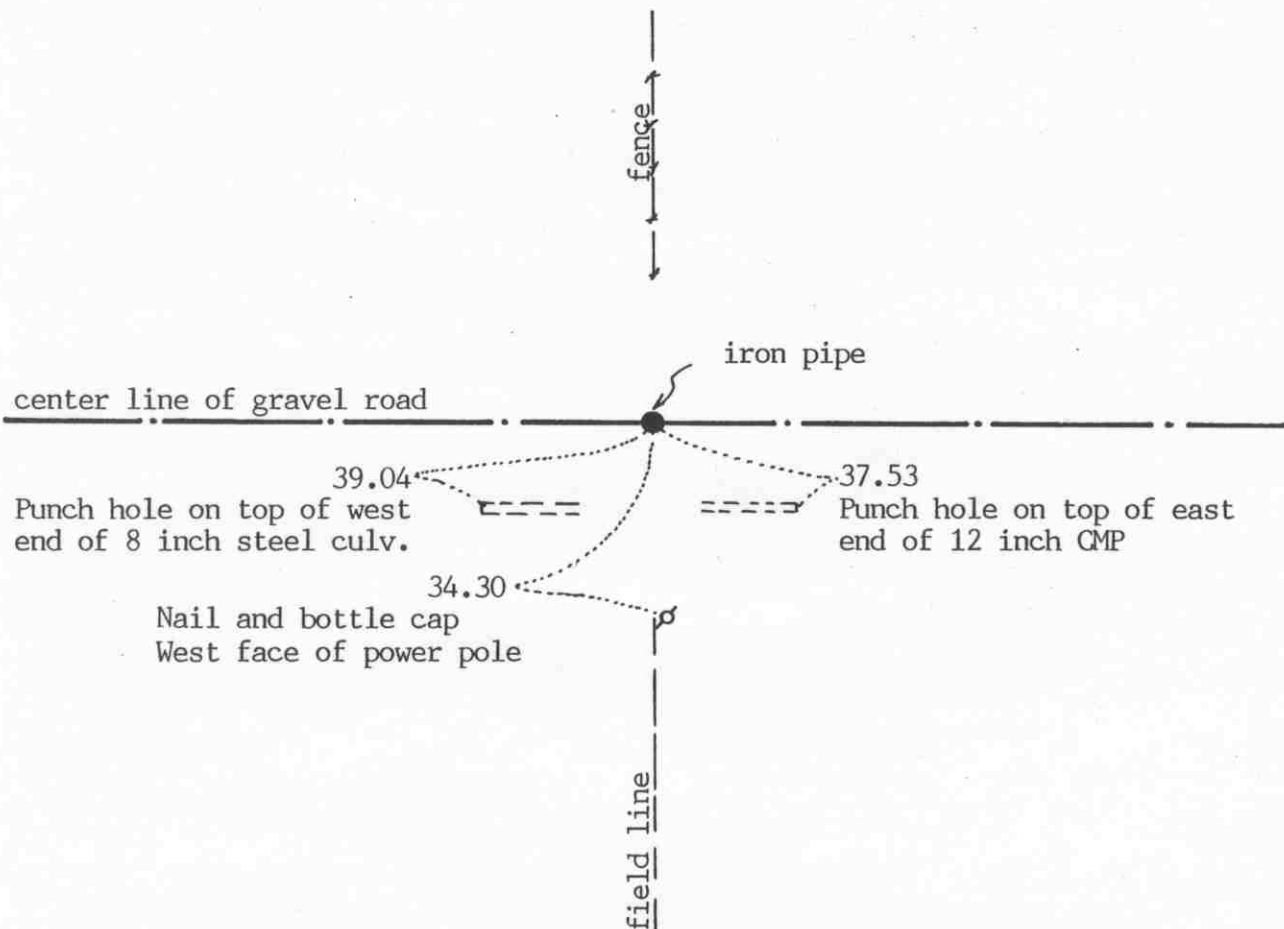


Certificate of Location of Government Corner

SKETCH OF REFERENCE TIES

(NO SCALE)

SECTION 6



SECTION 7

Statement of evidence relative to this corner location on sheet 2

I hereby certify that this document was prepared by me or under my direct supervision.

Willard Pellinen

Willard Pellinen
McLeod County Surveyor
License No. 9626

Date August 10, 1993

OFFICE OF THE COUNTY RECORDER
MCLEOD COUNTY, MINNESOTA.

I hereby certify that this document was filed in this office at 9 o'clock A.M. on the 18th day of August, 19 93.

Armen Estlie J. Jelder, County Recorder

By _____, Deputy

Document No. 254235

NORTH QUARTER corner, Section 7, Township 116 North, Range 28 West

Certificate of Location of Government Corner

September, 1856. D. L. Langton of the General Land Office originally established this corner. He set a post and marked a 5 inch aspen and a 5 inch cherry for bearing trees.

June 18, 1926. Carlisle Madson, Sr., county surveyor, set a 2 inch iron pipe with a McLeod County brass cap on top.

May 5, 1972. Dickman Knutson, county surveyor, found the iron pipe set by Madson.

December 13, 1972. Knutson took available reference ties to the iron pipe.

February 23, 1981. We found the iron pipe and checked the reference ties.

December 22, 1987. We again found the iron pipe and measured the north line of Section 7. Our distances were within a tenth of a foot of Madson's 1926 distances. We found the corner to be within 0.1 foot east-west and 2.2 feet north of a lost corner position for the corner.

June 17, 1993. We found the 3 inch diameter iron pipe down 2 inches below the surface of the gravel road and took new reference ties.

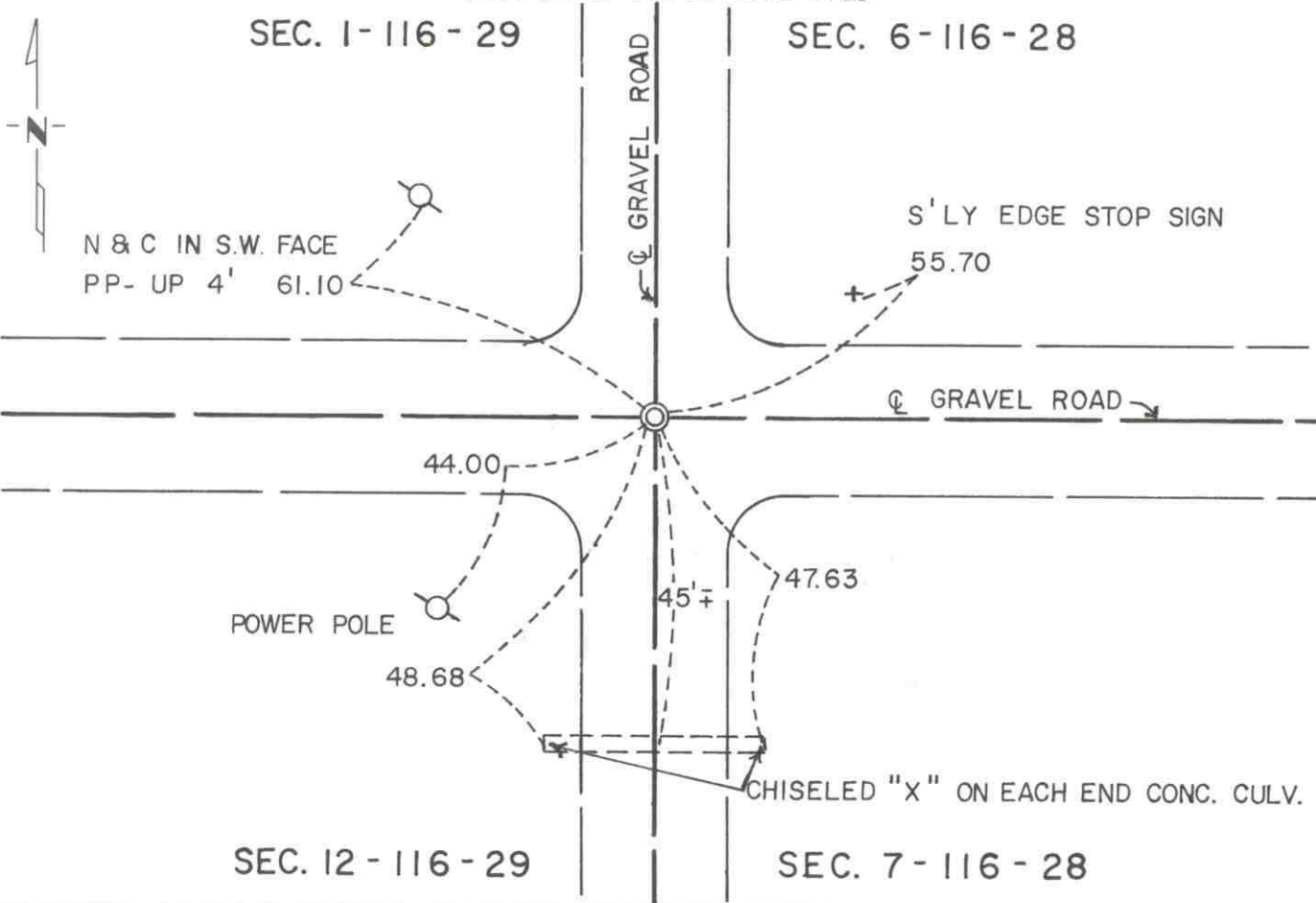
CERTIFICATE OF LOCATION OF GOVERNMENT CORNER

NORTHEAST Corner of Section 12, Township 116 N, Range 29 W, 5th P.M.
STATE OF MINNESOTA, County of MC LEOD

At the corner location shown on the sketch:

- ☒ On FEB. 1991 found a CAST IRON MONUMENT ABOUT 2" BELOW
THE ROAD SURFACE
☒ left monument as found, ☐ lowered monument, ☐ removed monument (explain)
- ☐ On _____ placed a _____
DATE

SKETCH OF REFERENCE TIES



Statement of evidence relative to this corner location is on back of page.

I hereby certify that this document and the data contained herein was prepared by me or under my direct supervision.

Robert Jones 7-22-92
SIGNATURE DATE
Registration No. 11864
☒ Land Surveyor, ☐ Professional Engineer
☐ County Surveyor, ☐ County Engineer

OFFICE OF THE COUNTY RECORDER

County of McLeod

I hereby certify that this document was filed in the Co. Recorders office at 9 A. M. on the 29th day of July A.D., 1992

County Recorder Harmon Estlin
By _____, Deputy
DOCUMENT NO. 246748

- 1855 - The original Public Land Survey of the township line was completed by John Ryan. A wood post was set to mark the corner with reference to two bearing trees.
- 1904 - E. L. Higgins, McLeod County Surveyor, found a stone at the corner.
- 1926 - Carlisle Madson, Sr., McLeod County Surveyor, dug for the corner and found three stones piled on top of each other. He set a 2" diameter iron pipe with a McLeod County brass cap on top to mark the corner.
- 1955 - E. J. Schulz of the Conservation Department found the iron pipe with brass cap about 1.3 feet below the road surface.
- 1970 - Dickman Knutson, McLeod County Surveyor, found the iron pipe with brass cap and set a cast iron monument to replace it. Reference ties were also set. It was located at the intersection of centerlines of a north/south road with an east/west road.
- 1981 - Willard Pellinen, McLeod County Surveyor, found that the cast iron monument set by Knutson had been destroyed during road construction. An iron pipe was set according to Knutson's reference ties and additional reference ties were set.
- 1982 - Willard Pellinen recovered the iron pipe and checked the reference ties.
- 1990 - Willard Pellinen recovered the iron pipe and checked the reference ties.
- 1991 - A Mn/DOT survey crew (Gene East, crew chief) found the iron pipe 2" below the road surface.

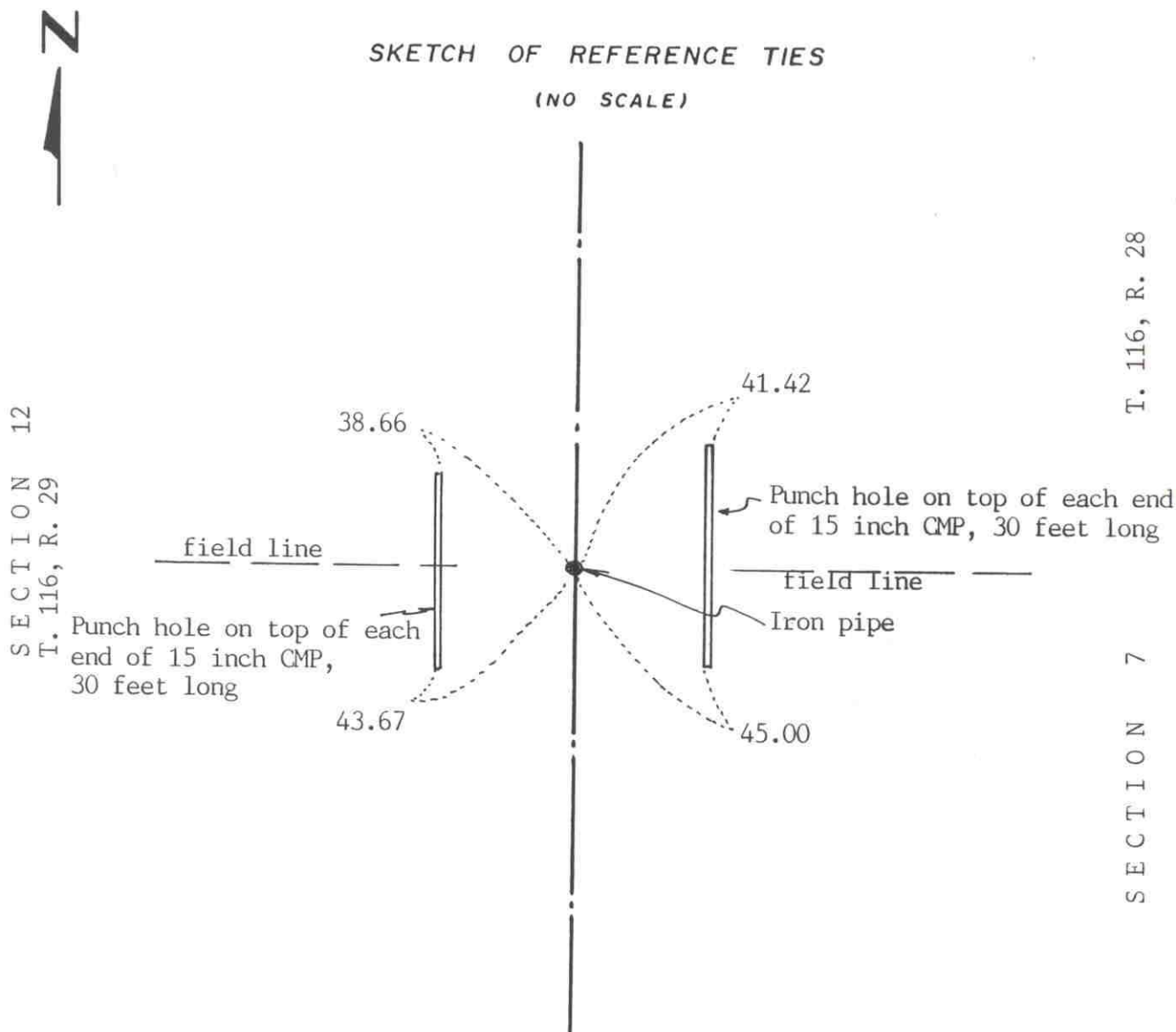
The iron pipe is accepted as the corner location because there is a long history of monument perpetuation at this position and it fits long standing occupation lines.

For additional information, contact the Mn/DOT Surveys Section at Willmar, Mn 56201.

EAST QUARTER corner, Section 12, Township 116 North, Range 29 West

Certificate of Location of Government Corner

SKETCH OF REFERENCE TIES
(NO SCALE)



Statement of evidence relative to this corner location on sheet 2

I hereby certify that this document was prepared by me or under my direct supervision.

Willard Pellinen
Willard Pellinen
McLeod County Surveyor
License No. 9626
Date July 6, 1991

OFFICE OF THE COUNTY RECORDER
MCLEOD COUNTY, MINNESOTA.

I hereby certify that this document was filed in this office at 9 o'clock A.M. on the 10th day of July, 1991.

Carmen O'Brien, County Recorder
By _____, Deputy

Document No. 239853

EAST QUARTER corner, Section 12, Township 116 North, Range 29 West

Certificate of Location of Government Corner

1855. John Ryan of the General Land Office set a post and marked an aspen and an oak for bearing trees.

May 3, 1904. Old county surveyor notes show a stone at the corner, 2686 feet from the northeast corner of the section.

June, 1926. Carlisle Madson, Sr. set an iron pipe with a standard brass cap on top. He set the corner half way between the section corners. Notes don't show if the corner was set on a straight line.

April 16, 1970. McCombs Knutson Associates (Dickman Knutson, county surveyor) dug for the corner and found a 2 inch diameter iron pipe with a McLeod County brass cap on top. Knutson set a McLeod County cast iron monument at the corner and took reference ties.

April 20, 1981. We found the monument, top broken off, down 2 feet below the road surface. We took new ties and set an iron pipe over the monument. We had a distance of 2669.90 feet to the northeast corner and 2670.34 feet to the southeast corner of Section 12, compared with 2671.7 to each corner by Madson in 1926. We found the corner to be 1.2 feet west of a straight line between the section corners.

June 5, 1990. We found no ties remaining. We dug and found the iron pipe down 4 inches below the road surface and took new reference ties.

We accept the monument set by Carlisle Madson and found by Knutson as marking the correct quarter corner.

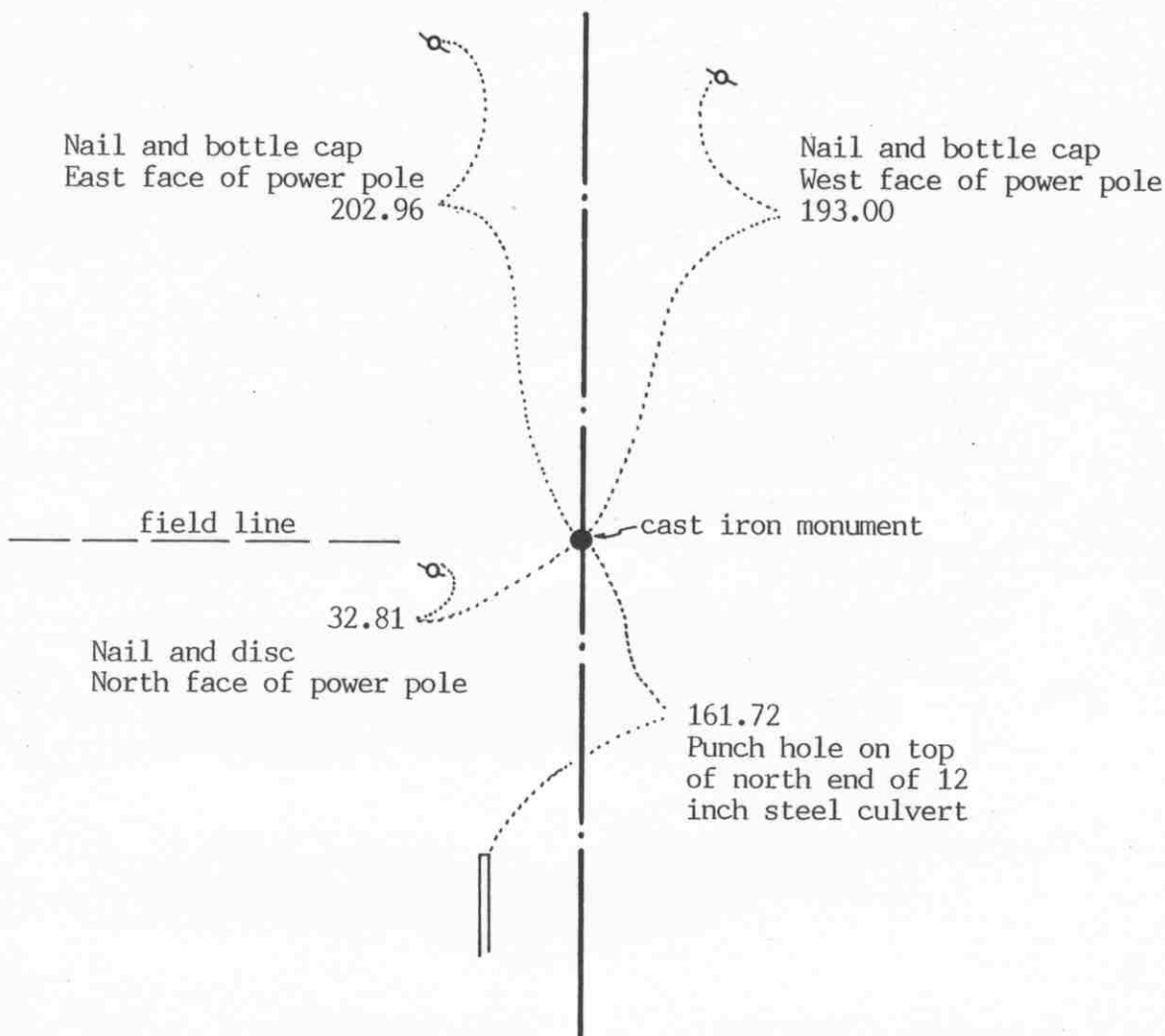
EAST QUARTER corner, Section 8, Township 116 North, Range 28 West

Certificate of Location of Government Corner

SKETCH OF REFERENCE TIES
(NO SCALE)

SECTION 8

SECTION 9



Statement of evidence relative to this corner location on sheet 2

I hereby certify that this document was prepared by me or under my direct supervision.

Willard Pellinen

Willard Pellinen
McLeod County Surveyor
License No. 9626

Date Sept. 29, 1993

OFFICE OF THE COUNTY RECORDER
MCLEOD COUNTY, MINNESOTA.

I hereby certify that this document was filed in this office at 9 o'clock A.M. on the 14th day of October, 1993.

Carmen Helie Mulder, County Recorder

By _____, Deputy

Document No. 255331

Certificate of Location of Government Corner

September, 1856. This corner was established by D. L. Langton of the General Land Office. He set a post in a trench and marked an aspen for a bearing tree.

1904. E. L. Higgins put in a $1\frac{1}{2}$ inch by 3 foot iron at the corner.

June 10, 1977. Dickman Knutson, county surveyor, found the $1\frac{1}{2}$ inch iron, took reference ties and set a $\frac{1}{2}$ inch diameter iron pipe over the found iron.

June 13, 1979. Knutson replaced the iron pipe with a McLeod County cast iron monument.

The monument set by Knutson is accepted as marking the correct location of the quarter corner. It fits long standing occupation lines, the center line of the north-south road and a fence to the west, and it perpetuates the location of an older monument.

September 20, 1993. We found the monument in good condition down 3 inches below the road surface and took new ties.

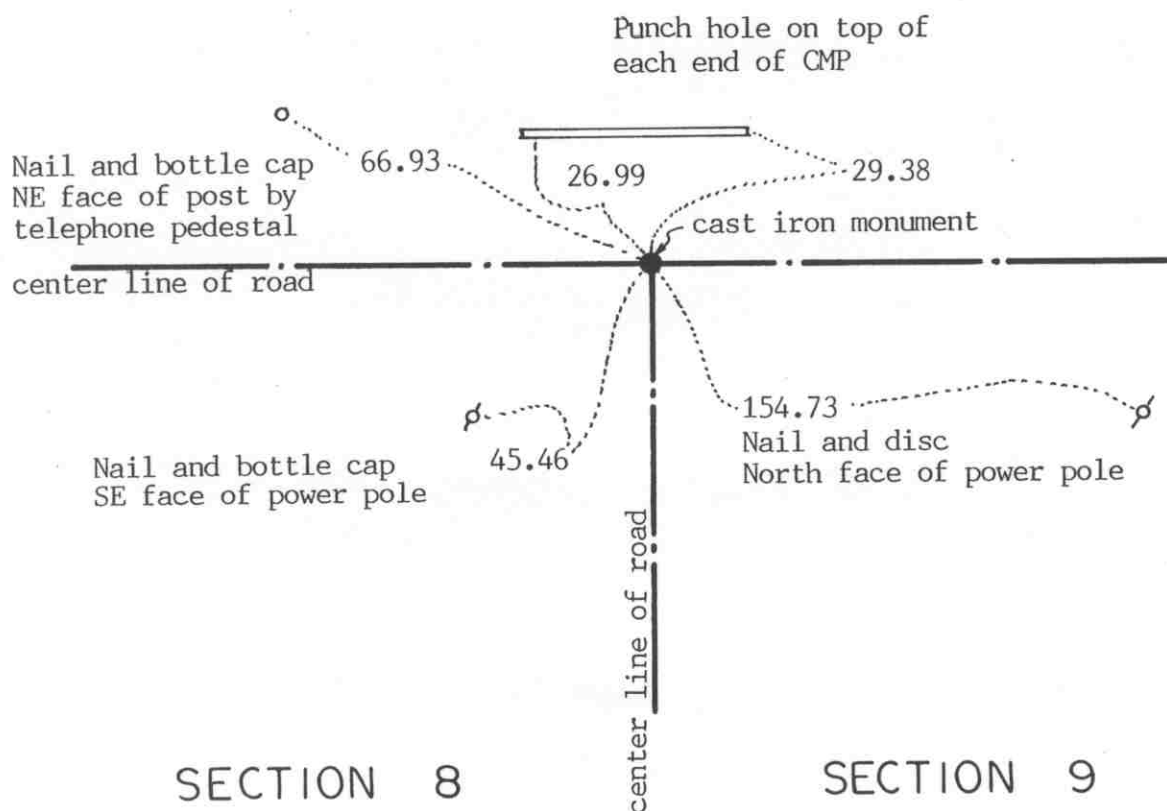
NORTHEAST corner, Section 8, Township 116 North, Range 28 West

Certificate of Location of Government Corner

SKETCH OF REFERENCE TIES
(NO SCALE)

SECTION 5

SECTION 4



Statement of evidence relative to this corner location on sheet 2

I hereby certify that this document was prepared by me or under my direct supervision.

Willard Pellinen

Willard Pellinen
McLeod County Surveyor
License No. 9626

Date Sept. 24, 1993

OFFICE OF THE COUNTY RECORDER
MCLEOD COUNTY, MINNESOTA.

I hereby certify that this document was filed in this office at 2 o'clock P.M. on the 5th day of Oct, 1993.

Carmen Ottilie Mulder, County Recorder

By _____, Deputy

Document No. 255175

NORTHEAST corner, Section 8, Township 116 North, Range 28 West

Certificate of Location of Government Corner

September, 1856. D. L. Langton of the General Land Office established this corner. He set a post and marked 3 aspens and a willow for bearing trees.

June 18, 1899. Survey notes by E. L. Higgins, county surveyor, show an iron pipe at the corner.

May 5, 1904. Higgins' notes show an iron corner.

August 22, 1973. Dickman Knutson, McLeod County Surveyor, replaced a found iron corner with a cast iron monument and took available reference ties.

The monument set by Knutson is accepted as marking the correct location of the section corner. It fits long standing occupation lines, the center line intersection of the roads, and it perpetuates the location of an older monument.

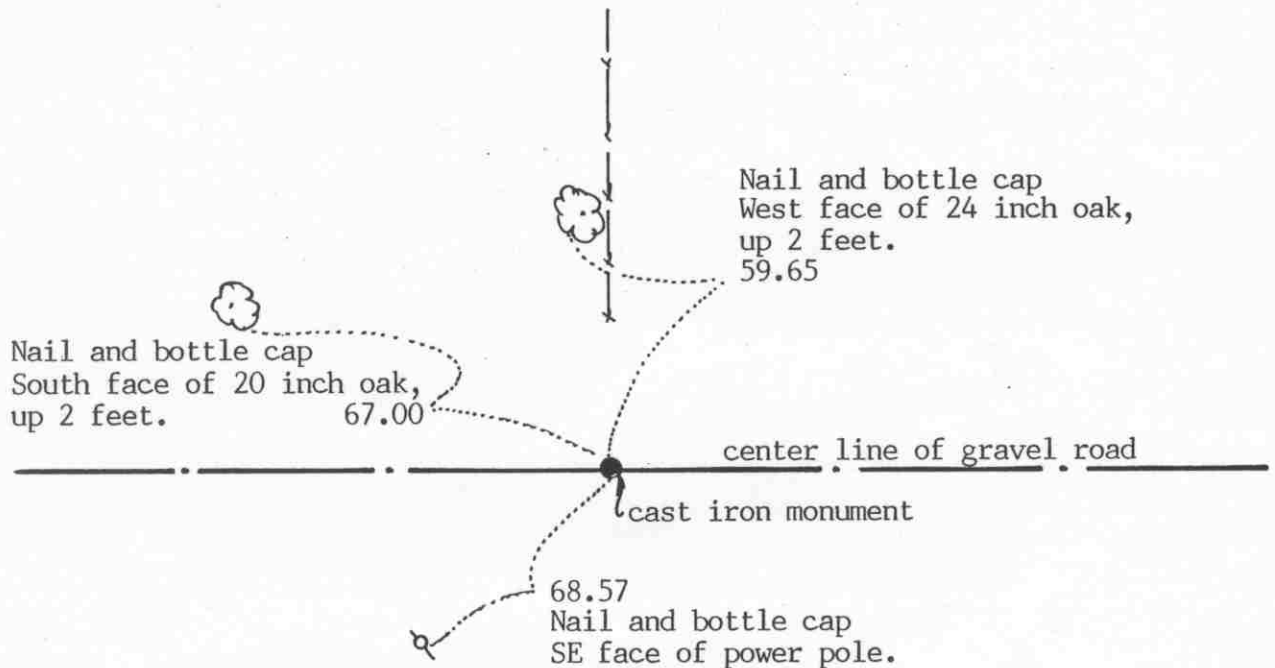
September 20, 1993. We found the monument in good condition and checked the reference ties.

NORTH QUARTER corner, Section 8, Township 116 North, Range 28 West

Certificate of Location of Government Corner

SKETCH OF REFERENCE TIES
(NO SCALE)

SECTION 5



SECTION 8

Statement of evidence relative to this corner location on sheet 2

I hereby certify that this document was prepared by me or under my direct supervision.

Willard Pellinen

Willard Pellinen
McLeod County Surveyor
License No. 9626

Date Sept. 28, 1993.

OFFICE OF THE COUNTY RECORDER
MCLEOD COUNTY, MINNESOTA.

I hereby certify that this document was filed in this office at 9 o'clock A.M. on the 14th day of October, 19 93.

Carmen Helie Mulder, County Recorder

By _____, Deputy

Document No. 255332

NORTH QUARTER corner, Section 8, Township 116 North, Range 28 West

Certificate of Location of Government Corner

September, 1856. E. N. Darling of the General Land Office established this corner. He set a post and marked an aspen and an oak for bearing trees.

June 18, 1899. Survey notes of E. L. Higgins, county surveyor, show a steel stake at the corner. He measured 2607 feet to the NW cor of section 8 and 2615 feet to the northeast corner of Section 8.

May 5, 1904. Survey notes by Higgins show a fence running south from the quarter corner.

June 9, 1939. Higgins found the remains of an old wood stake and the stump of an old witness tree. He put in a steel Ford axle.

May 10, 1972. Dickman Knutson, county surveyor, dug for the corner, John Tupa from Hutchinson with a backhoe. Down $2\frac{1}{2}$ feet below the road surface they found a round 12 inch diameter stone and below the stone they found a steel axle.

August 22, 1973. Knutson set a McLeod County cast iron monument over the axle and took available reference ties.

The monument set by Knutson is accepted as marking the location of the quarter corner. It fits long standing occupation lines and it perpetuates the location of an older monument.

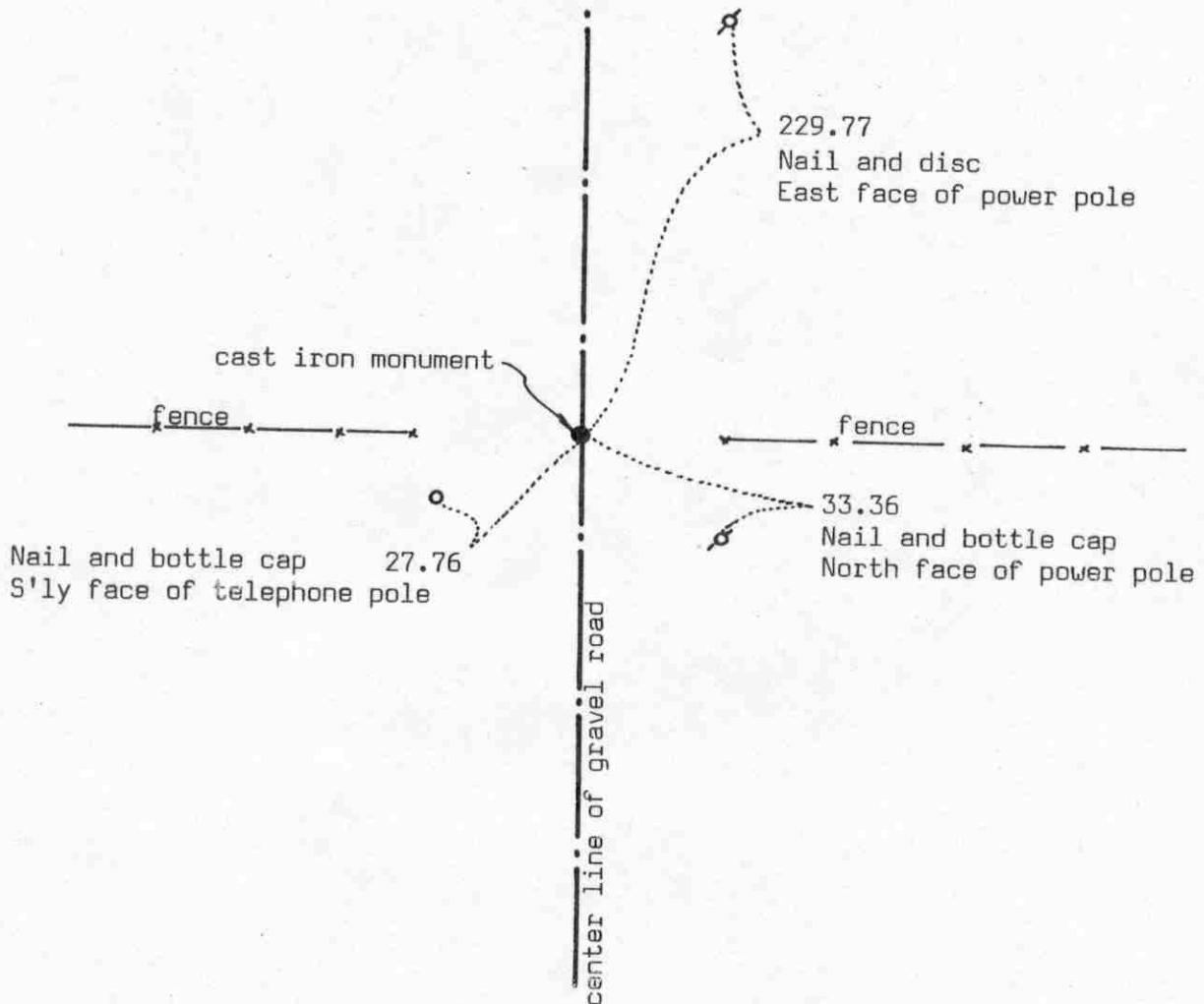
September 20, 1993. We found the monument in good condition down 6 inches below the surface of the gravel road. We took new available ties.

EAST QUARTER corner, Section 9, Township 116 North, Range 28 West

Certificate of Location of Government Corner

SKETCH OF REFERENCE TIES (NO SCALE)

SECTION 9



SECTION 10

Statement of evidence relative to this corner location on sheet 2

I hereby certify that this document was prepared by me or under my direct supervision.

Willard Pellinen
Willard Pellinen
McLeod County Surveyor
License No. 9626

Date July 7, 1990

OFFICE OF THE COUNTY RECORDER
MCLEOD COUNTY, MINNESOTA.

I hereby certify that this document was filed in this office at 9 o'clock A. M. on the 16th day of July, 19 90.

Carmen Helie, County Recorder

By _____, Deputy

Document No. 234406

EAST QUARTER corner, Section 9, Township 116 North, Range 28 West***Certificate of Location of Government Corner***

September, 1856. This corner was established by E.L. Langton of the General Land Office. He set a post and had reference ties to 2 trees.

March 29, 1977. M. Maresh, 70 years old, and has lived in the Southwest Quarter of Section 10 for 55 years, said the center line of the road and in line with the fences east and west has been accepted as the correct quarter corner by the adjoining land owners. Harry Zumach, 67 years old, lived in the Southeast Quarter of Section 9 for 24 years and R. Miller, 55 years old, in the Northwest Quarter of Section 10 for 26 years, both agree with Mr. Maresh.

April 8, 1977. We set a temporary corner on the center line in line with the fences.

June 9, 1977. We dug for the corner at our temporary point, John Tupa from Hutchinson with a backhoe. We dug a hole 5 feet wide, 10 feet long and 3 feet deep (down to the original ground) but found nothing.

August 12, 1978. We set a $\frac{1}{2}$ inch diameter iron pipe at the center line of the road in line with the fences and took reference ties.

June 13, 1979. We replaced the iron pipe with a McLeod County cast iron monument.

May 11, 1989. We found the monument in good condition and the reference ties good. We measured the east line of Section 9 and found that setting the corner by lost methods would have put the corner 1.87 feet south and 7.93 feet west of the monument.

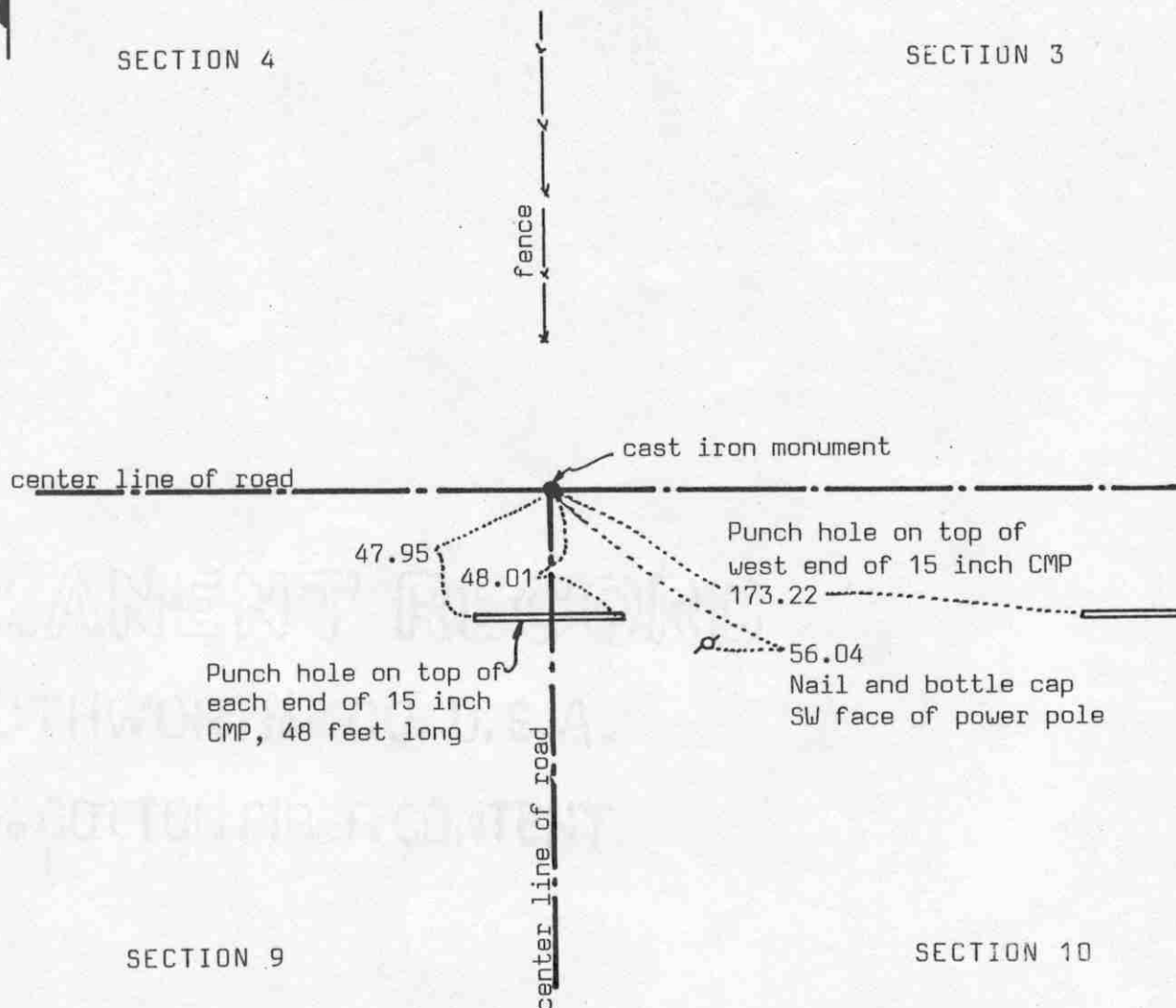
We feel the center line of the road and the fences have perpetuated the correct location of the quarter corner.

NORTHEAST corner, Section 9, Township 116 North, Range 28 West

Certificate of Location of Government Corner

SKETCH OF REFERENCE TIES

(NO SCALE)



Statement of evidence relative to this corner location on sheet 2

I hereby certify that this document was prepared by me or under my direct supervision.

Willard Pellinen

Willard Pellinen
McLeod County Surveyor
License No. 9626

Date July 7, 1990

OFFICE OF THE COUNTY RECORDER
MCLEOD COUNTY, MINNESOTA.

I hereby certify that this document was filed in this office at 9 o'clock A.M. on the 16th day of July, 19 90.

Carmen Ostlie, County Recorder

By _____, Deputy

Document No. 234405

NORTHEAST corner, Section 9, Township 116 North, Range 28 West

Certificate of Location of Government Corner

September, 1856. This corner was originally set by the General Land Office. D.L.Langton set a post in a marsh and had reference ties to 3 trees.

January, 1972. Joe Shaur, 67 years old, has lived in the Southwest Quarter of Section 3 since 1947. He said the fence running north from the road intersection is on the west line of the Southwest Quarter.

May 10, 1972. McCombs Knutson Associates (Dickman Knutson, county surveyor) found an iron rod down 1 foot below the road surface.

August 23, 1975. Knutson dug below the iron rod and found a wood stake. They replaced the iron rod with a McLeod County cast iron monument and took reference ties. (They dug deeper with a backhoe but found nothing else)

April 14, 1977. Monument had been destroyed. Knutson set a spike at the corner.

April 5, 1978. Knutson reset a cast iron monument at the corner.

June 11, 1987. We found the monument had been destroyed by road construction. We reset a monument at the corner and took new reference ties.

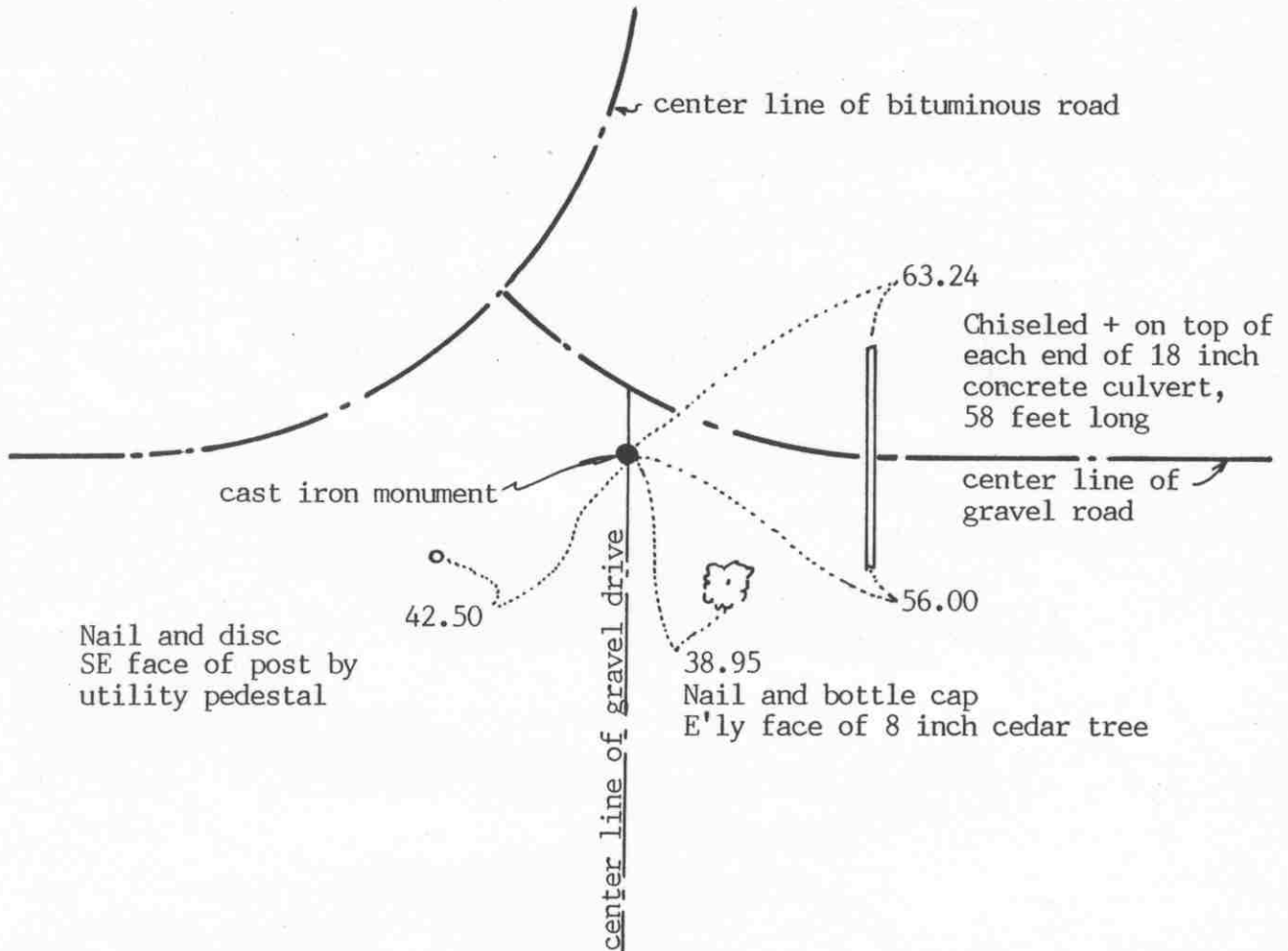
May 11, 1989. We found the monument in good condition and the reference ties good.

NORTH QUARTER corner, Section 9, Township 116 North, Range 28 West

Certificate of Location of Government Corner

SKETCH OF REFERENCE TIES
(NO SCALE)

SECTION 4



SECTION 9

Statement of evidence relative to this corner location on sheet 2

I hereby certify that this document was prepared by me or under my direct supervision.

Willard Pellinen
Willard Pellinen
McLeod County Surveyor
License No. 9626

Date August 18, 1993

OFFICE OF THE COUNTY RECORDER
MCLEOD COUNTY, MINNESOTA.

I hereby certify that this document was filed in this office at 2 o'clock P. M. on the 5th day of Oct, 1993.

Carmin Otis Mulder County Recorder

By _____, Deputy

Document No. 255176

NORTH QUARTER corner, Section 9, Township 116 North, Range 28 West

Certificate of Location of Government Corner

September, 1856. D. L. Langton of the General Land Office established this corner. He set a post and marked 2 aspens for bearing trees.

May 10, 1972. Dickman Knutson, McLeod County Surveyor, dug for the corner, John Tupa from Hutchinson with a backhoe. They dug a hole 8 feet wide, 16 feet long and 4 feet deep but found no evidence of the government corner.

December 14, 1972. Knutson set a McLeod County cast iron monument on the center line of the east-west road on the northerly extension of a fence to the south. This fence has been accepted by adjoining land owners as being on the north-south quarter line of Section 9. This monument falls 2.26 feet east and 0.53 feet south of a lost position for the corner.

June 11, 1987. The top of the monument had been broken off due to road construction. We found the bottom of the monument ok down 28 inches below the road surface. We took new reference ties and set a new cast iron monument over the old bottom.

The monument set by Knutson is accepted as marking the correct location of the quarter corner. It fits long standing occupation lines, the center line of the road and the fence to the south.

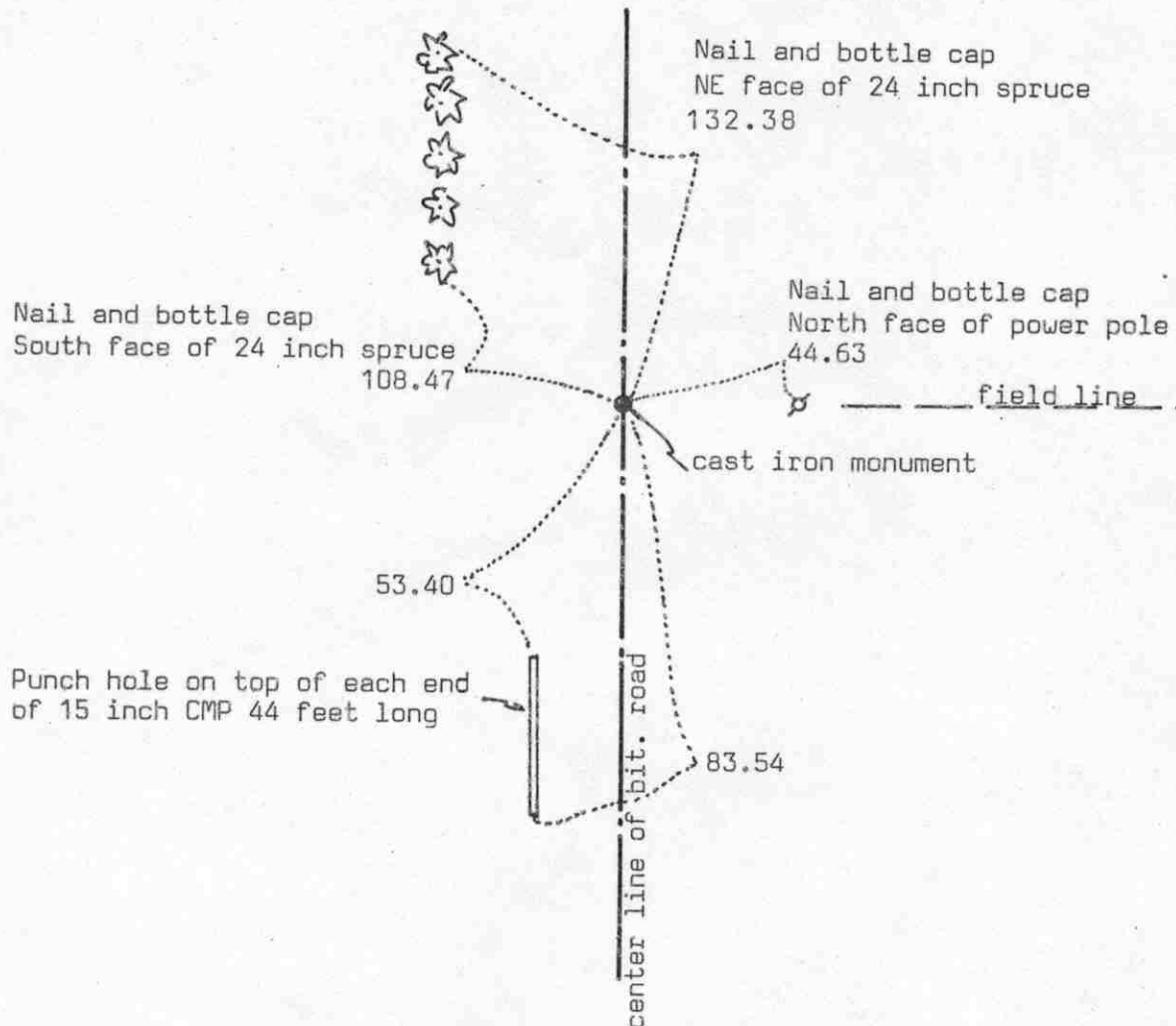
EAST QUARTER corner, Section 10, Township 116 North, Range 28 West

Certificate of Location of Government Corner

SKETCH OF REFERENCE TIES
(NO SCALE)

SECTION 10

SECTION 11



Statement of evidence relative to this corner location on sheet 2

I hereby certify that this document was prepared by me or under my direct supervision.

Willard Pellinen
Willard Pellinen
McLeod County Surveyor
License No. 9626

Date July 5, 1990

OFFICE OF THE COUNTY RECORDER
MCLEOD COUNTY, MINNESOTA.

I hereby certify that this document was filed in this office at 9 o'clock A.M. on the 16th day of July, 1990.

Carmen Ostlie, County Recorder
By _____, Deputy

Document No. 234408

EAST QUARTER corner, Section 10, Township 116 North, Range 28 West

Certificate of Location of Government Corner

This corner was originally set by the government in September, 1856. D.L.Langton set a post and had ties to 2 bearing trees.

1938. County Highway Department field notes show an iron pin at the corner. They had a distance of 2649 feet to the northeast corner and a distance of 2626 feet to the southeast corner of Section 10.

April 7, 1977. We found a spike and bottle cap on the center line of the road in line with a field line running east.

June 1, 1978. We dug for the corner, John Tupa from Hutchinson with a backhoe. Down 3 feet below the road surface we found a 1 inch diameter iron pin. We took reference ties.

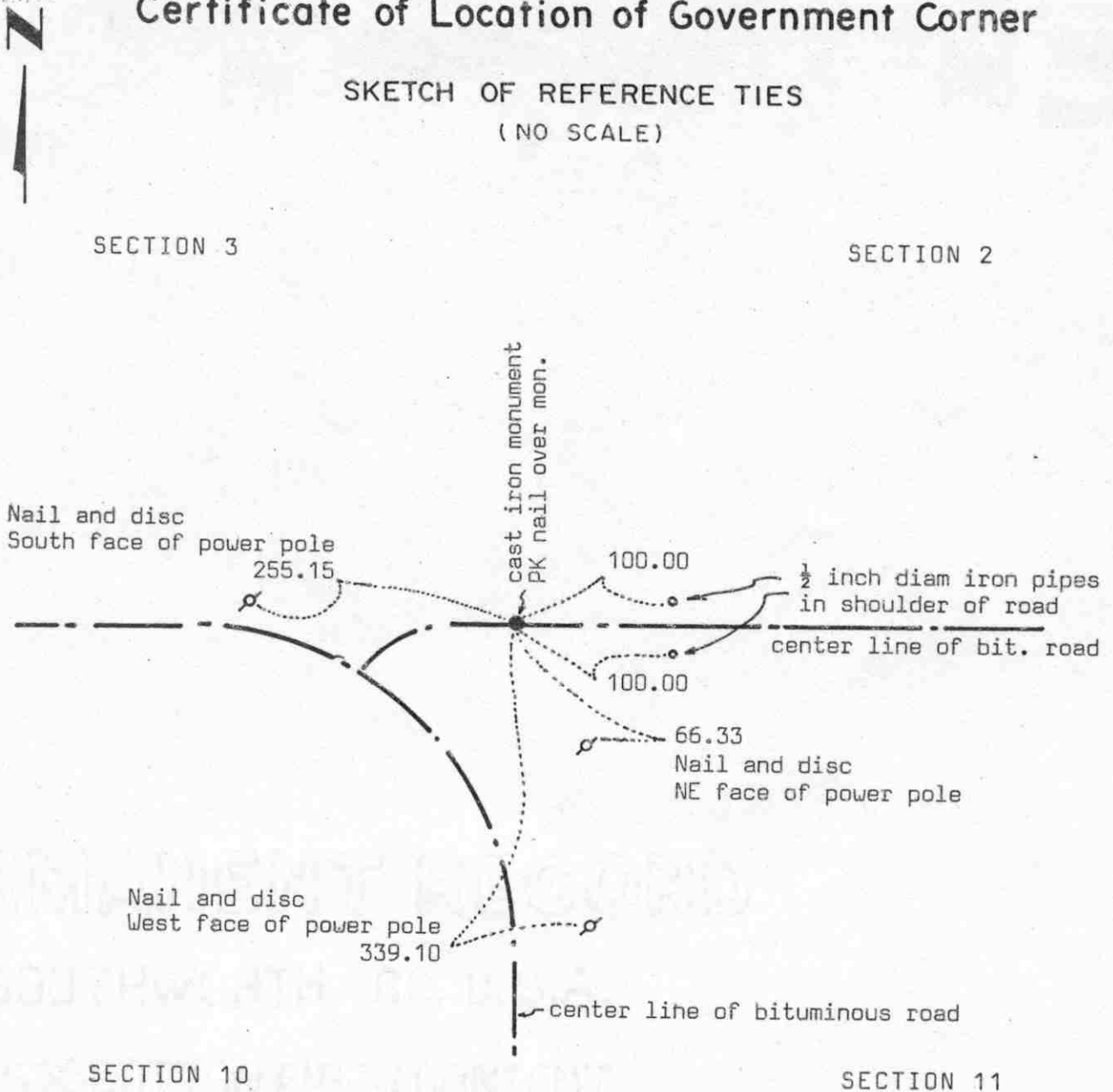
July 15, 1980. We set a McLeod County cast iron monument using the 1978 reference ties.

May 11, 1989. We found the cast iron monument in good condition, took some additional ties. We measured the east line of Section 10 and found the monument to be about 10 feet south of being half way between the section corners and about 3 feet west of being on a straight line.

We feel the monument we found is the same iron pin shown in the 1938 highway notes and that it had perpetuated the correct location of the quarter corner.

NORTHEAST corner, Section 10, Township 116 North, Range 28 West

Certificate of Location of Government Corner

SKETCH OF REFERENCE TIES
(NO SCALE)

Statement of evidence relative to this corner location on sheet 2

I hereby certify that this document was prepared by me or under my direct supervision.

Willard Pellinen
 Willard Pellinen
 McLeod County Surveyor
 License No. 9626

Date July 4, 1990OFFICE OF THE COUNTY RECORDER
MCLEOD COUNTY, MINNESOTA.I hereby certify that this document was filed in this office at 9 o'clock A.M. on the 16th day of July, 1990.

Armen G. Hille, County Recorder

By _____, Deputy

Document No. 234407

NORTHEAST corner, Section 10, Township 116 North, Range 28 West

Certificate of Location of Government Corner

September, 1856. D.L.Langton of the General Land Office established this corner. He set a post and had reference ties to 4 bearing trees.

1938. County Highway Department field notes show a wood hub over a stone at the corner.

October, 1951. Old county surveyor book shows a distance of 2635.25 feet to the north quarter corner of Section 10. Doesn't show what, if anything was found at the corner.

January, 1972. McCombs Knutson Associates, Dickman Knutson, county surveyor, talked with Lawrence Eischens, 45 years old, who had lived in the Southeast Quarter of Section 3 all his life. He said the center line intersection of the roads is the correct corner. Knutson set a temporary corner at the center line intersection.

May 10, 1972. Knutson dug for the corner, John Tupa from Hutchinson with a backhoe. Down 6 feet below the road surface they found a stone with a rotted wood hub over it. The stone was 15 inches long, 8 inches in diameter and was set on end. They took reference ties.

August 23, 1973. Knutson set a McLeod County cast iron monument at the corner.

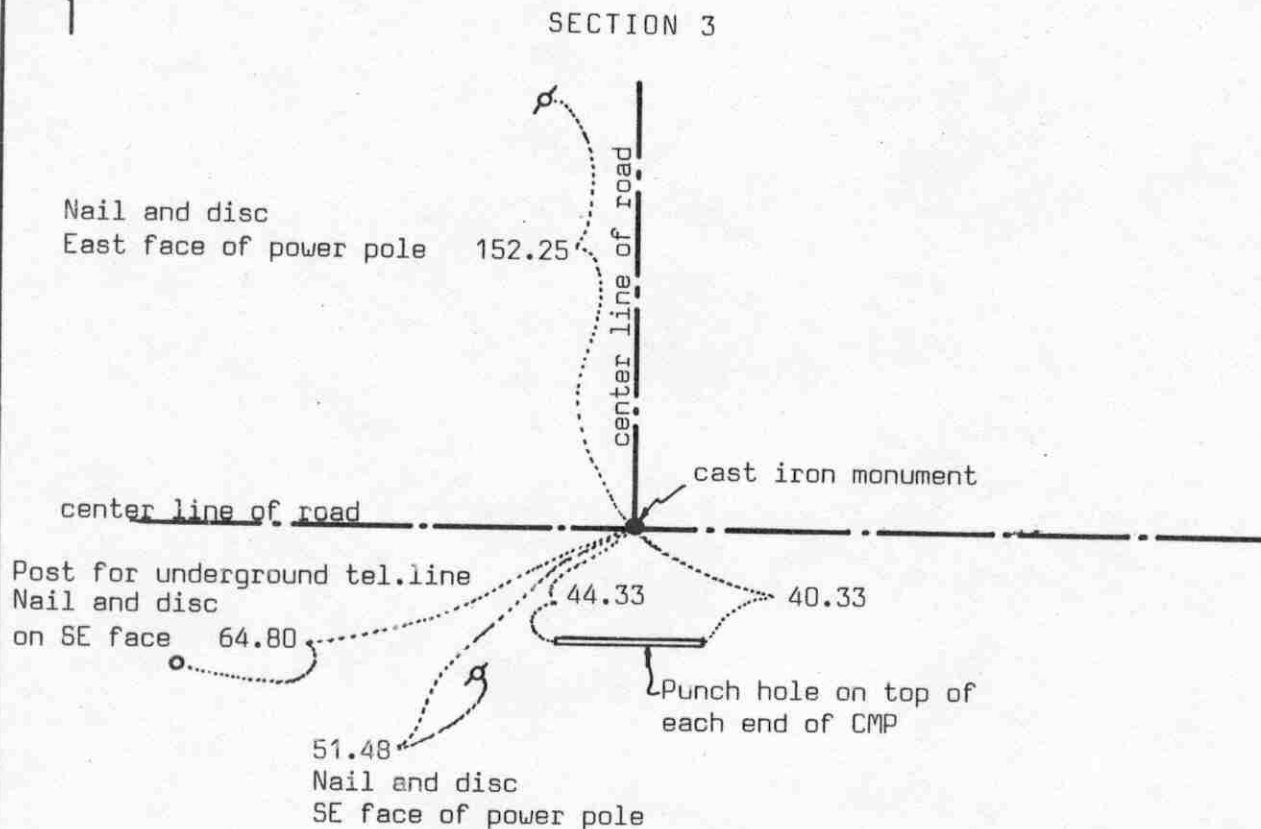
May 11, 1989. We found a PK nail on the surface of the bituminous. The reference ties checked good and we took additional ties. We measured 2637.24 feet to the north quarter corner of Section 10.

We accept the stone found by Knutson as having perpetuated the correct location of the section corner.

NORTH QUARTER corner, Section 10, Township 116 North, Range 28 West

Certificate of Location of Government Corner

SKETCH OF REFERENCE TIES (NO SCALE)



SECTION 10

Statement of evidence relative to this corner location on sheet 2

I hereby certify that this document
was prepared by me or under my
direct supervision.

Willard Pellinen
Willard Pellinen
McLeod County Surveyor
License No. 9626

Date July 7, 1990

OFFICE OF THE COUNTY RECORDER
MCLEOD COUNTY, MINNESOTA.

I hereby certify that this document was filed in this
office at 9 o'clock A. M. on the 16th day
of July, 1990.

Barbara Ostlie, County Recorder

By _____, Deputy

Document No. 234409

NORTH QUARTER corner, Section 10, Township 116 North, Range 28 West

Certificate of Location of Government Corner

September, 1856. This corner was established by the General Land Office. D.L.Langton set a post and had reference ties to 2 bearing trees.

1944. The McLeod County Highway Department found a hub at the corner.

January 24, 1972. McCombs Knutson Associates (Dickman Knutson, county surveyor) set a temporary corner at the center line intersection of roads running north, east and west.

May 10, 1972. Knutson dug for the corner (John Tupa from Hutchinson, with a backhoe). They found a wood hub, top of hub down 1 foot below the road surface. Below the hub they found a 6 inch diameter stone, 12 inches long, set on end. They took available reference ties.

August 23, 1973. Knutson set a McLeod County cast iron monument at the corner.

May 5, 1977. We reset a cast iron monument at the corner, the old monument had been destroyed by road construction. 1973 reference ties were good.

May 11, 1989. We found the monument and the reference ties good. We measured the north line of Section 10 and found the corner to be 4.05 feet west of a split between the section corners and 0.05 feet north of a straight line between the section corners.

We feel the stone and wood hub found by Knutson had perpetuated the correct location of the quarter corner.

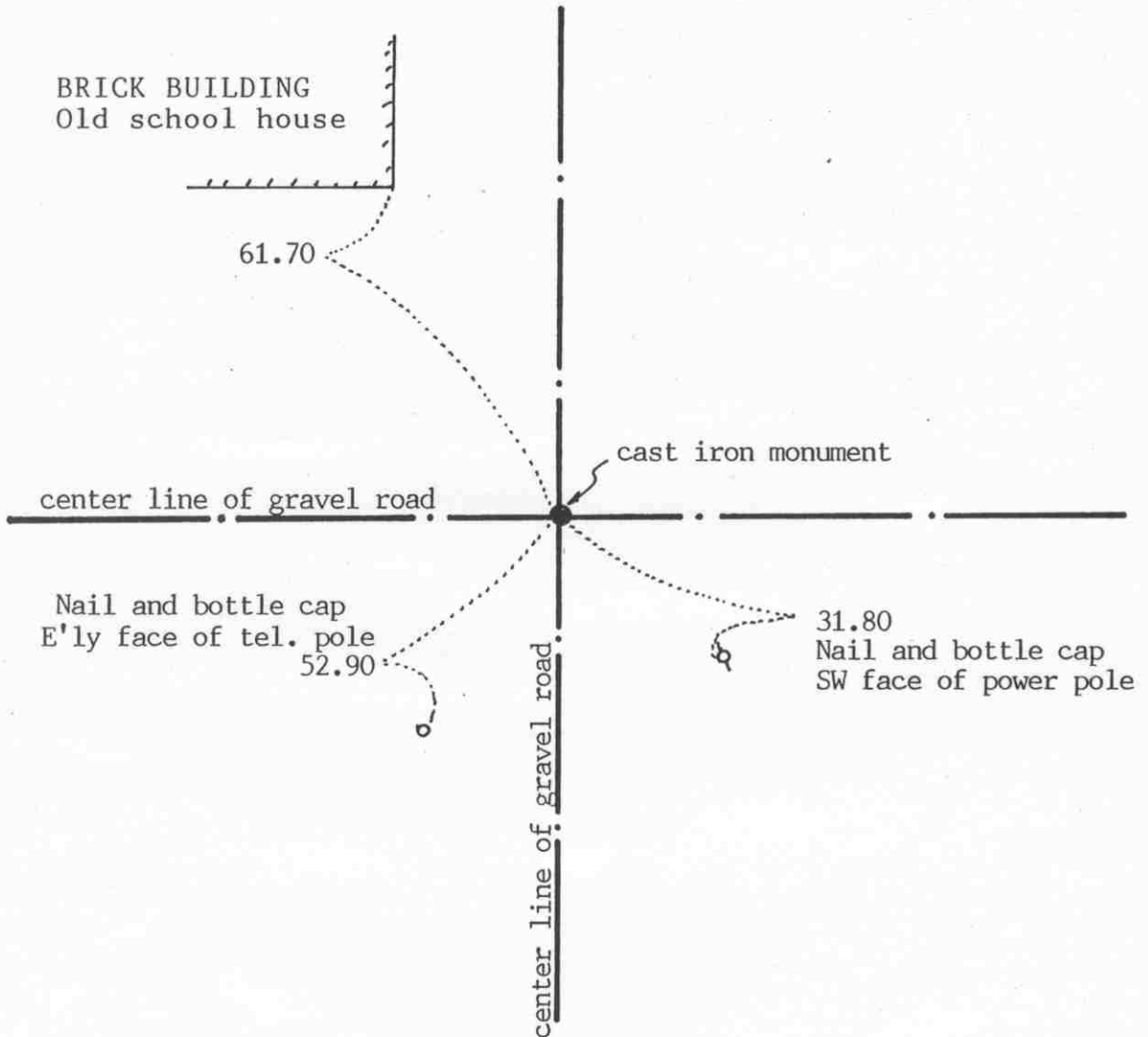
EAST QUARTER corner, Section 11, Township 116 North, Range 28 West

Certificate of Location of Government Corner

SKETCH OF REFERENCE TIES (NO SCALE)

SECTION 11

SECTION 12



Statement of evidence relative to this corner location on sheet 2

I hereby certify that this document was prepared by me or under my direct supervision.

Willard Pellinen

Willard Pellinen
McLeod County Surveyor
License No. 9626

Date Sept. 28, 1993

OFFICE OF THE COUNTY RECORDER
MCLEOD COUNTY, MINNESOTA.

I hereby certify that this document was filed in this office at 9 o'clock A.M. on the 14th day of October, 19 93.

Carmen Helie Mulder, County Recorder

By _____, Deputy

Document No. 255333

EAST QUARTER corner, Section 11, Township 116 North, Range 28 West

Certificate of Location of Government Corner

September, 1856. This corner was established by D. L. Langton of the General Land Office. He set a post and marked 2 aspens for bearing trees.

April 11, 1977. Dickman Knutson, county surveyor, set a temporary corner at the center line intersection of the roads. Mr. George Ardolf, 41 years old and had lived in the Southwest Quarter of Section 12 all his life, stated the corner is in the center line intersection of roads north-south-east-west.

June 28, 1977. Knutson dug for the corner, John Tupa from Hutchinson with a backhoe. They dug a hole 12 feet by 4 feet by 4½ feet deep but found no evidence of the government corner, but they broke a telephone line running diagonally across the intersection.

July 7, 1977. Knutson set a spike at the intersection and took available reference ties.

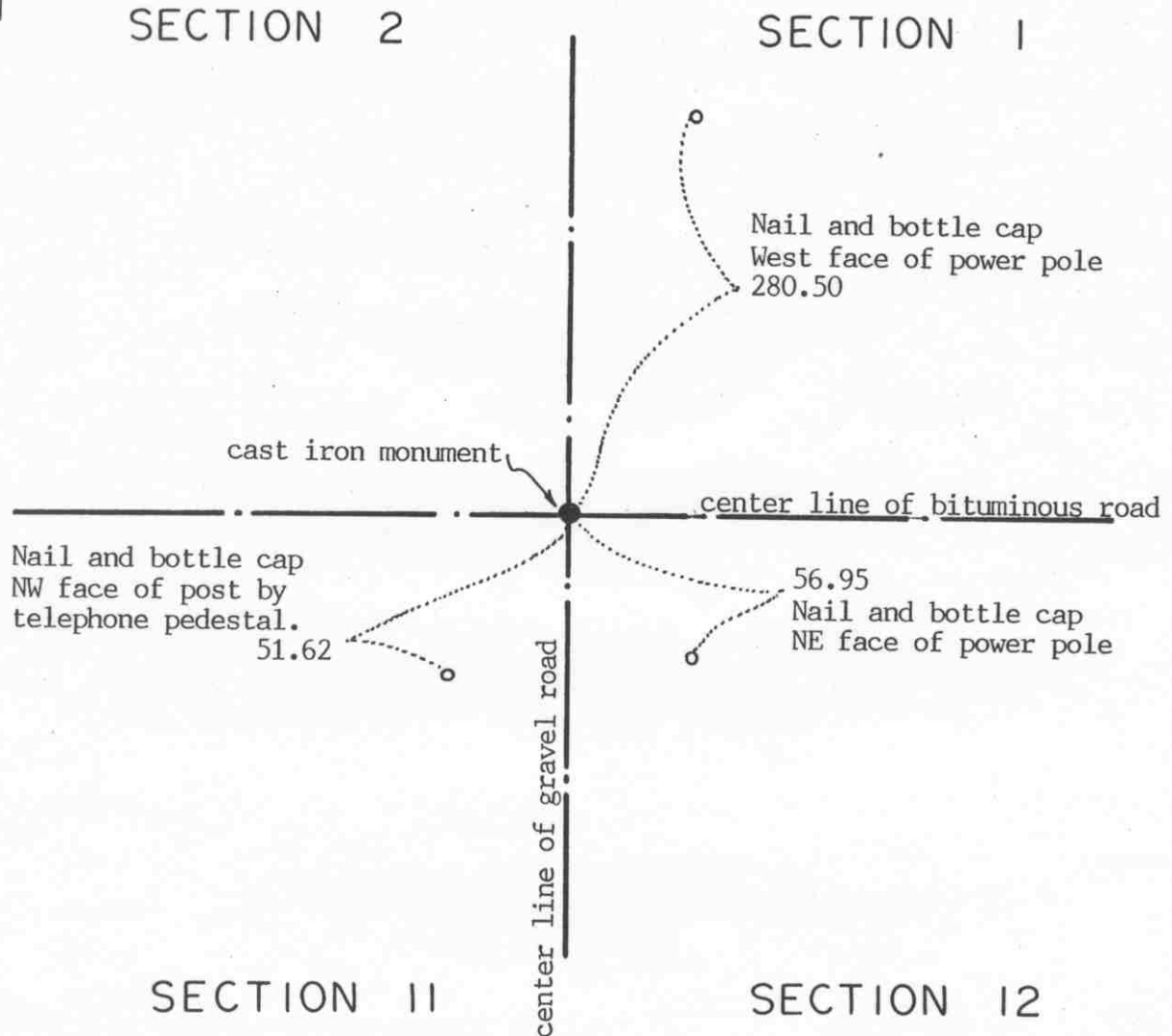
April 10, 1978. Knutson set a McLeod County cast iron monument at the corner.

The monument set by Knutson is accepted as marking the correct location of the quarter corner. It fits long standing occupation lines. (the center lines of the roads)

September 20, 1993. We found the monument in good condition and checked the reference ties.

NORTHEAST corner, Section 11, Township 116 North, Range 28 West

Certificate of Location of Government Corner

SKETCH OF REFERENCE TIES
(NO SCALE)

Statement of evidence relative to this corner location on sheet 2

I hereby certify that this document
was prepared by me or under my
direct supervision.

Willard Pellinen

Willard Pellinen
McLeod County Surveyor
License No. 9626

Date Sept. 27, 1993.

OFFICE OF THE COUNTY RECORDER
MCLEOD COUNTY, MINNESOTA.

I hereby certify that this document was filed in this
office at 2 o'clock P.M. on the 5th day
of Oct, 1993.

Carmen (Beth) Mulder, County Recorder

By _____, Deputy

Document No. 255177

NORTHEAST corner, Section 11, Township 116 North, Range 28 West*Certificate of Location of Government Corner*

September, 1856. This corner was originally established by D. L. Langton of the General Land Office. He set a post in a wet marsh and marked 3 aspens and an elm for bearing trees.

February 14, 1985. We measured the north line of sections 11 and 12 and set this corner on a proration of old county highway department distances. The corner is on the center line intersection of roads north, south, east and west. We took available reference ties. We set a spike.

July 11, 1985. We replaced the spike with a McLeod County cast iron monument.

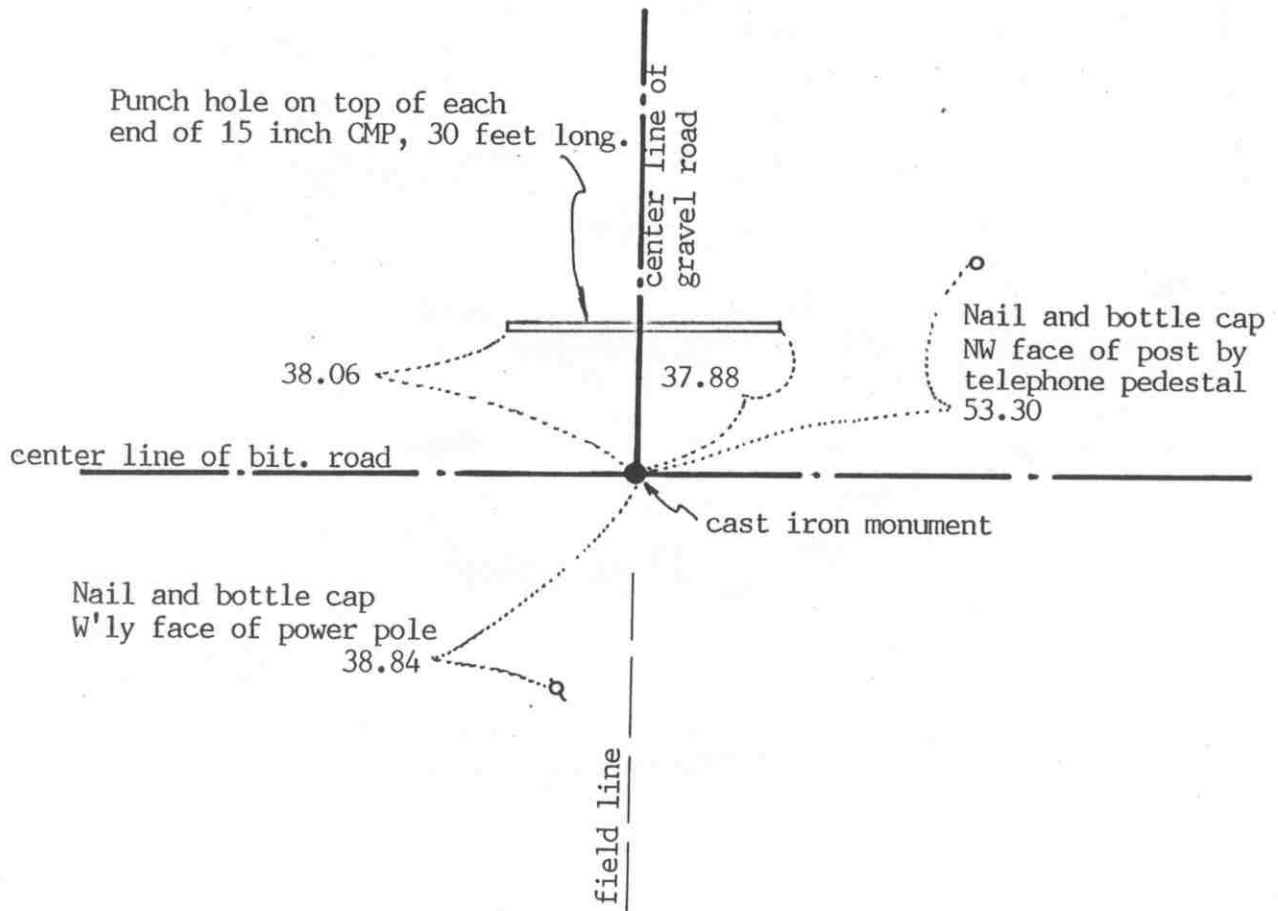
September 20, 1993. We found the monument in good condition and checked the reference ties.

NORTH QUARTER corner, Section 11, Township 116 North, Range 28 West

Certificate of Location of Government Corner

SKETCH OF REFERENCE TIES
(NO SCALE)

SECTION 2



SECTION 11

Statement of evidence relative to this corner location on sheet 2

I hereby certify that this document was prepared by me or under my direct supervision.

Willard Pellinen

Willard Pellinen
McLeod County Surveyor
License No. 9626

Date Sept. 27, 1993

OFFICE OF THE COUNTY RECORDER
MCLEOD COUNTY, MINNESOTA.

I hereby certify that this document was filed in this office at 2 o'clock P.M. on the 5th day of Oct, 1993.

Armen K. Klemm, County Recorder

By _____, Deputy

Document No. 255178

NORTH QUARTER corner, Section 11, Township 116 North, Range 28 West

Certificate of Location of Government Corner

September, 1856. D.L.Langton of the General Land Office established this corner. He set a post and marked 2 aspens for bearing trees.

March 30, 1977. Joe Hlavka, 88 years old, had lived in the Northeast Quarter of Section 11 for 30 years, said the center line intersection, roads east, west and north, is the quarter corner. Also the field line running south is on the north-south quarter line of Section 11.

April 11, 1977. Dickman Knutson, county surveyor, set a railroad spike at the center line intersection and took reference ties.

January 31, 1985. We measured the north line of Section 11 and set the north quarter corner on a proration of old county highway distances. Corner fell at the center line intersection of the roads, as set by Knutson.

July 11, 1985. We set a McLeod County cast iron monument at the corner.

September 20, 1993. We found the monument in good condition and checked the reference ties.

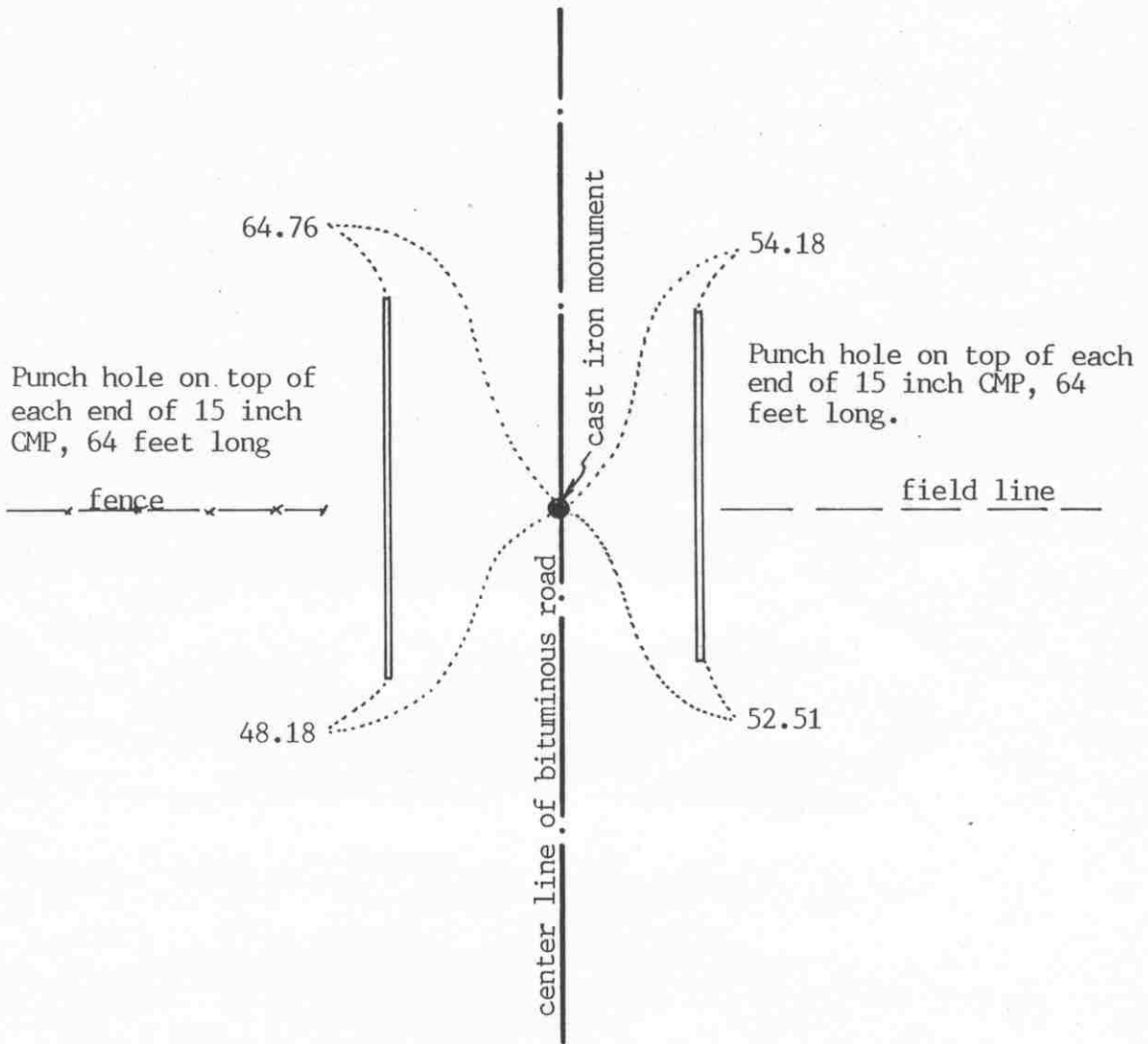
EAST QUARTER corner, Section 12, Township 116 North, Range 28 West

Certificate of Location of Government Corner

SKETCH OF REFERENCE TIES (NO SCALE)

SECTION 12 T.116 N. R.28 W.

SECTION 7 T.116 N., R.27 W.



Statement of evidence relative to this corner location on sheet 2

I hereby certify that this document was prepared by me or under my direct supervision.

Willard Pellinen
Willard Pellinen
McLeod County Surveyor
License No. 9626

Date Sept. 29, 1993.

OFFICE OF THE COUNTY RECORDER
MCLEOD COUNTY, MINNESOTA.

I hereby certify that this document was filed in this office at 9 o'clock A.M. on the 14th day of October, 19 93.

Carmen Estelle Mulder, County Recorder

By _____, Deputy

Document No. 255334

EAST QUARTER corner, Section 12, Township 116 North, Range 28 West

Certificate of Location of Government Corner

1855. John Ryan of the General Land Office established this corner. He set a post and marked 2 oaks, an elm and an ash for bearing trees.

December, 1968. Dickman Knutson, county surveyor, set a spike at the center line of the north-south road, in line with fences to the east and west. Adjoining land owners testified this was the location of the quarter corner.

1969. Knutson dug for the corner, John Tupa from Hutchinson with a backhoe. They found no evidence of the government corner. Knutson set a cast iron monument and took ties.

November 30, 1990. We measured the east line of Section 12 and found the monument in good condition. We found the corner to be 5.03 feet south and 1.08 feet west of a lost position for the corner.

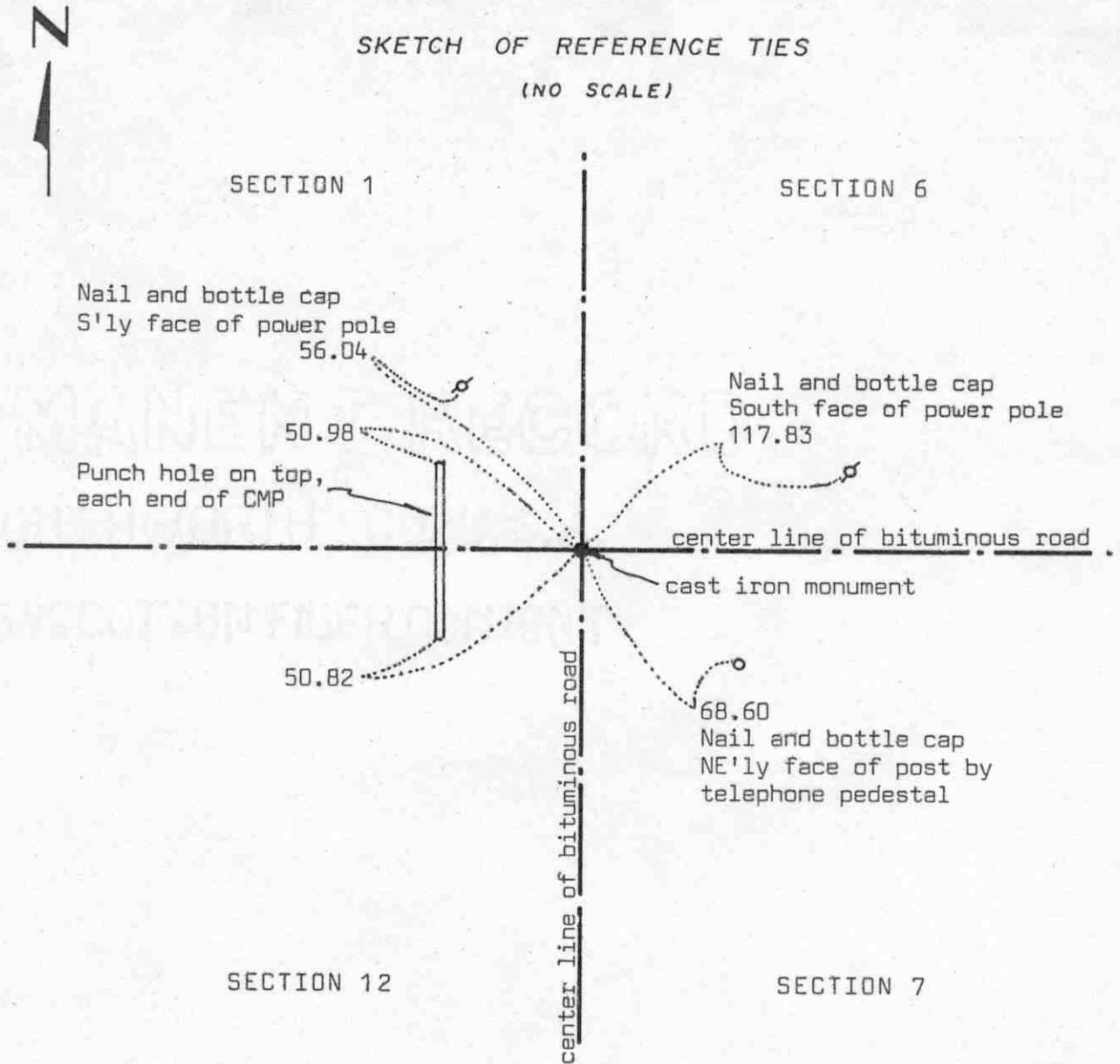
September 20, 1993. We found no ties remaining to the corner. We dug and found the top of the monument (removeable top) gone. The monument otherwise was in good condition. We took new available reference ties.

NORTHEAST corner, Section 12, Township 116 North, Range 28 West

Certificate of Location of Government Corner

SKETCH OF REFERENCE TIES

(NO SCALE)



Statement of evidence relative to this corner location on sheet 2

I hereby certify that this document was prepared by me or under my direct supervision.

Willard Pellinen

Willard Pellinen
McLeod County Surveyor
License No. 9626

Date 2/10/90

OFFICE OF THE COUNTY RECORDER
MCLEOD COUNTY, MINNESOTA.

I hereby certify that this document was filed in this office at 3 o'clock P.M. on the 27th day of Feb, 1990.

Carman Dotlie, County Recorder

By _____, Deputy

Document No. 232084

NORTHEAST corner, Section 12, Township 116 North, Range 28 West

Certificate of Location of Government Corner

This corner was originally set in 1855 by the General Land Office. John Ryan set a post, corner to Sections 1, 6, 7 and 12, and had reference ties to 4 bearing trees.

December, 1968. McCombs Knutson Associates (Dickman Knutson, county surveyor) set a temporary corner on the center line center line intersection of the roads.

May, 1969. Knutson found an iron pin down below the road surface and replaced it with a McLeod County cast iron monument and took reference ties.

July 23, 1987. We found no reference ties remaining, but found the cast iron monument in good condition. We took new reference ties.

March 8, 1989. We found the monument in good condition and the reference ties good.

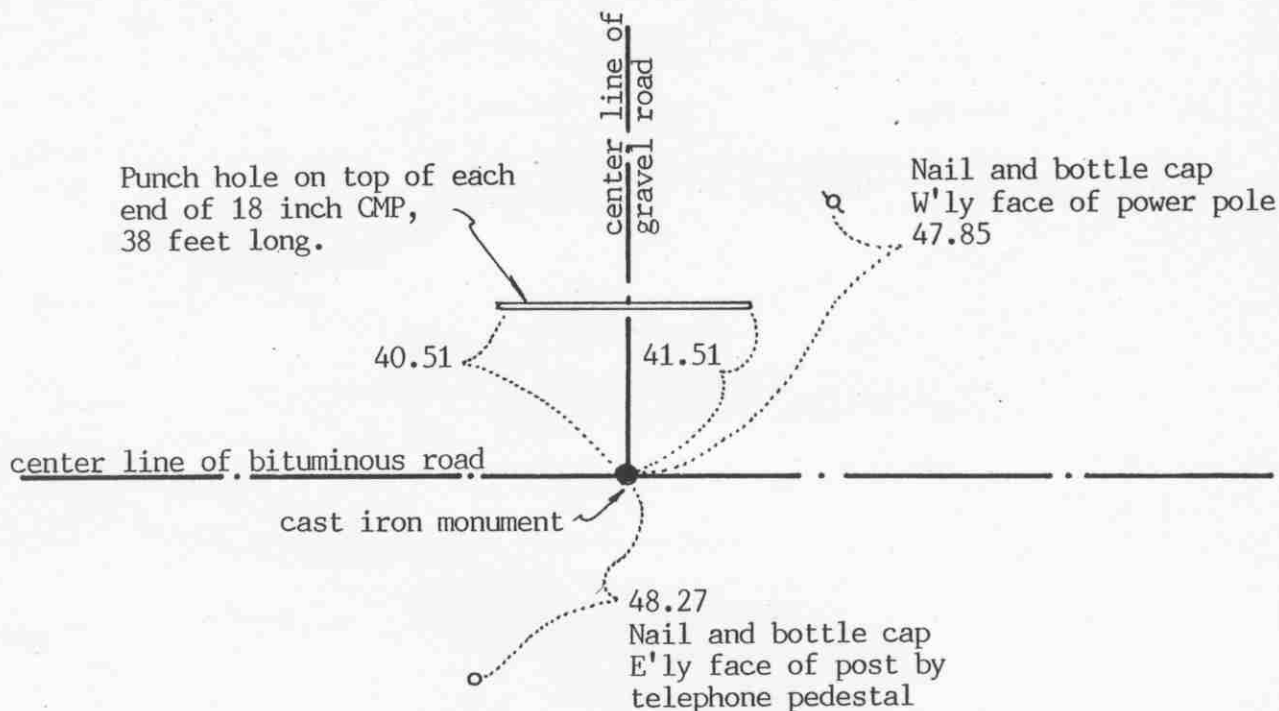
NORTH QUARTER corner, Section 12, Township 116 North, Range 28 West

Certificate of Location of Government Corner

SKETCH OF REFERENCE TIES

(NO SCALE)

SECTION 1



SECTION 12

Statement of evidence relative to this corner location on sheet 2

I hereby certify that this document was prepared by me or under my direct supervision.

Willard Pellinen

Willard Pellinen
McLeod County Surveyor
License No. 9626

Date Sept. 28, 1993

OFFICE OF THE COUNTY RECORDER
MCLEOD COUNTY, MINNESOTA.

I hereby certify that this document was filed in this office at 2 o'clock P. M. on the 5th day of Oct, 1993.

Armen Otis Mulder, County Recorder

By _____, Deputy

Document No. 255179

NORTH QUARTER corner, Section 12, Township 116 North, Range 28 West

Certificate of Location of Government Corner

September, 1856. D.L.Langton of the General Land Office established this corner. He set a post and marked an elm an a linden tree for bearing trees.

March 30, 1977. Mary Lhotka, 65 years old and had lived in the Southwest Quarter of Section 1 since 1930 said the center line of the drive to the north is along the north-south quarter line of Section 1. The fence along the east side of the road should be on the east line of the west 1 rod of the Southeast Quarter.

April 11, 1977. Dickman Knutson, county surveyor, set a spike on the center line of the east-west road $16\frac{1}{2}$ feet west of the southerly extension of the fence.

February 14, 1985. We measured the north line of Section 12 and set the quarter corner on a proration of old county highway department distances. The corner falls approximately $16\frac{1}{2}$ feet west of the fence as per testimony by Mrs Lhotka. We took available reference ties.

July 11, 1985. We set a McLeod County cast iron monument at the corner.

September 20, 1993. We found the monument in good condition and checked the reference ties.

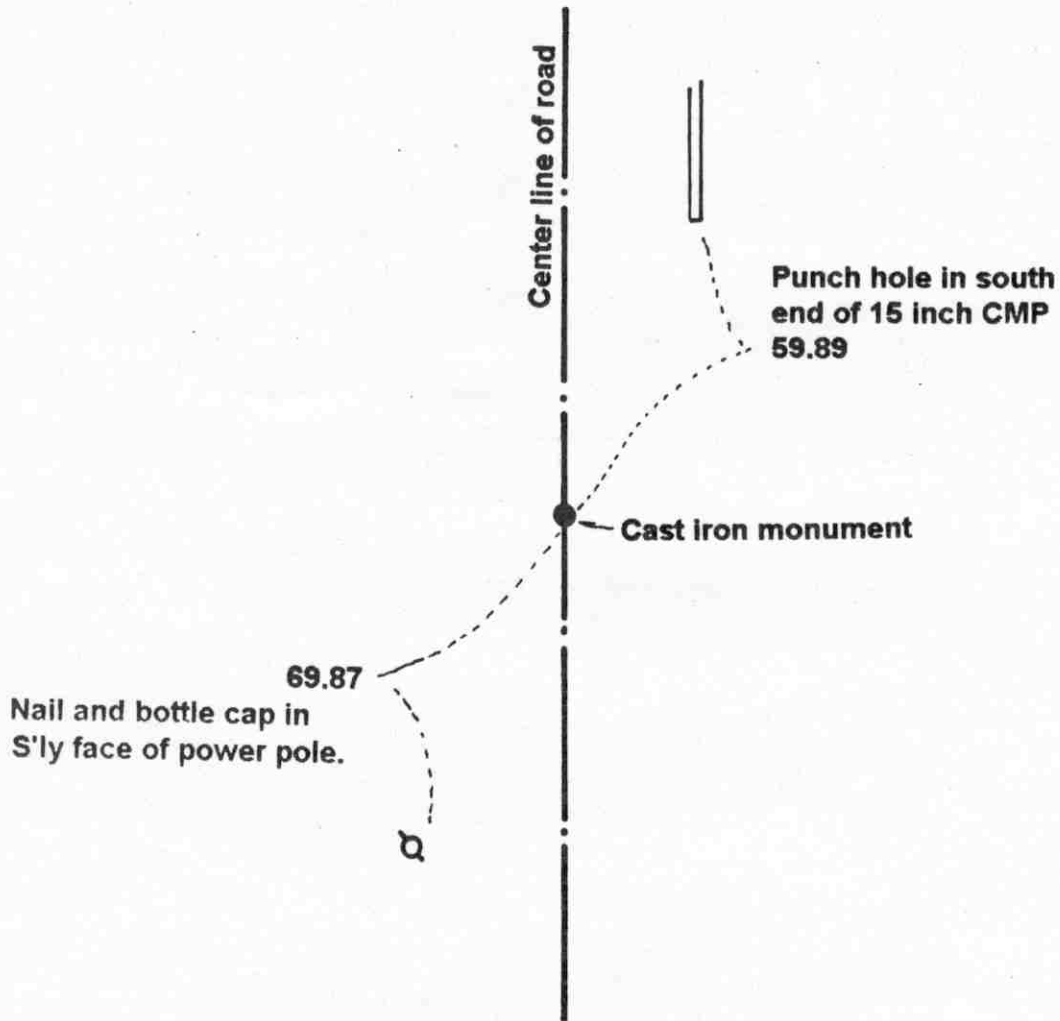
EAST QUARTER corner, Section 13, Township 116 North, Range 28 West

Certificate of Location of Government Corner

SKETCH OF REFERENCE TIES
(NO SCALE)

SECTION 13 T. 116 N. R. 28 W.

SECTION 18 T. 116 N. R. 27 W.



Statement of evidence relative to this corner location on sheet 2

I hereby certify that this document was prepared by me or under my direct supervision.

Willard Pellinen
Willard Pellinen
McLeod County Surveyor
License No. 9626

Date Oct. 9, 1995

OFFICE OF THE COUNTY RECORDER
MCLEOD COUNTY, MINNESOTA.

I hereby certify that this document was filed in this office at 9 o'clock A. M. on the 13th day of October, 19 95.

Norman Ostlin Mulder, County Recorder

By _____, Deputy

Document No. 268599

EAST QUARTER corner, Section 13, Township 116 North, Range 28 West**Certificate of Location of Government Corner**

1855. John Ryan of the General Land Office established this corner. He set a post and marked 2 cherry trees for bearing trees.

1968. Dickman Knutson, county surveyor, measured the east line and set a temporary quarter corner on the center line of the north-south road, half way between the section corners.

1969. Knutson dug for the corner, John Tupa from Hutchinson with a backhoe. They found a stone and wood stake very close to to temporary corner. Knutson set a McLeod County cast iron monument.

February 17, 1981. We found the monument in good condition.

July 23, 1987. No reference ties remaining for the corner. We found the monument down 4 inches below the surface of the bituminous road and took new available ties.

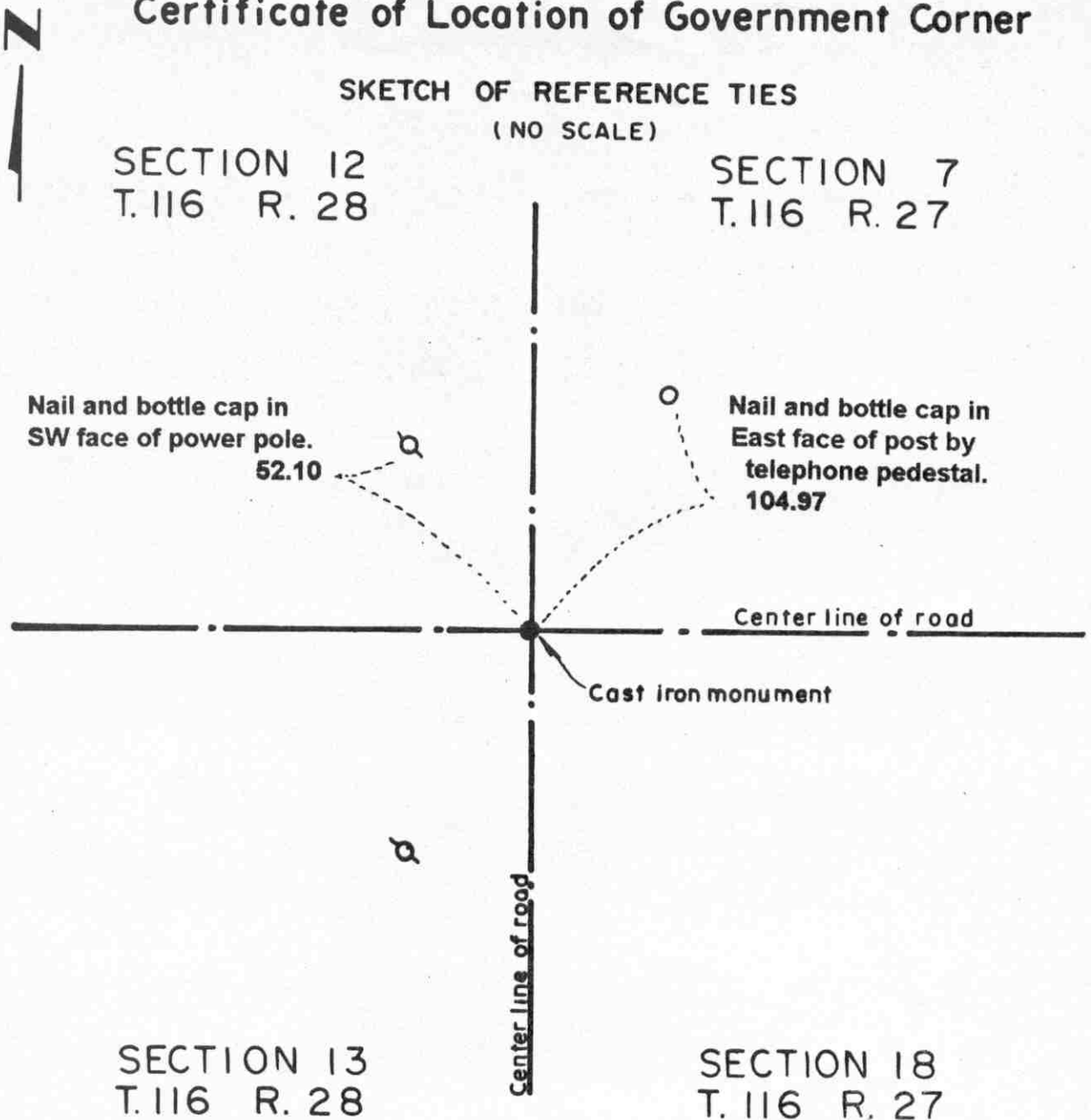
The monument set by Knutson is accepted as marking the correct location of the quarter corner. It fits long standing occupation lines, the center line of the road and it perpetuates the location of an older monument.

June, 1994. We checked the reference ties.

NORTHEAST corner, Section 13, Township 116 North, Range 28 West

Certificate of Location of Government Corner

SKETCH OF REFERENCE TIES
(NO SCALE)



Statement of evidence relative to this corner location on sheet 2

I hereby certify that this document was prepared by me or under my direct supervision.

Willard Pellinen

Willard Pellinen
McLeod County Surveyor
License No. 9626

Date Oct. 9, 1995

OFFICE OF THE COUNTY RECORDER
MCLEOD COUNTY, MINNESOTA.

I hereby certify that this document was filed in this office at 9 o'clock A.M. on the 13th day of October, 1995.

Carmen Ostlie, County Recorder

By _____, Deputy

Document No. 268598

NORTHEAST corner, Section 13, Township 116 North, Range 28 West

Certificate of Location of Government Corner

1855. John Ryan of the General Land Office established this corner. He set a post and marked 3 elms and an aspen for bearing trees.

1969. Dickman Knutson, county surveyor, dug and found a stone at the center line intersection of the roads. He set a McLeod County cast iron monument and took available reference ties.

February 17, 1981. We found the monument in good condition.

April 11, 1987. We found the monument in good condition and took new reference ties.

The monument set by Knutson is accepted as marking the correct location of the section corner. It fits long standing occupation lines, the road center lines.

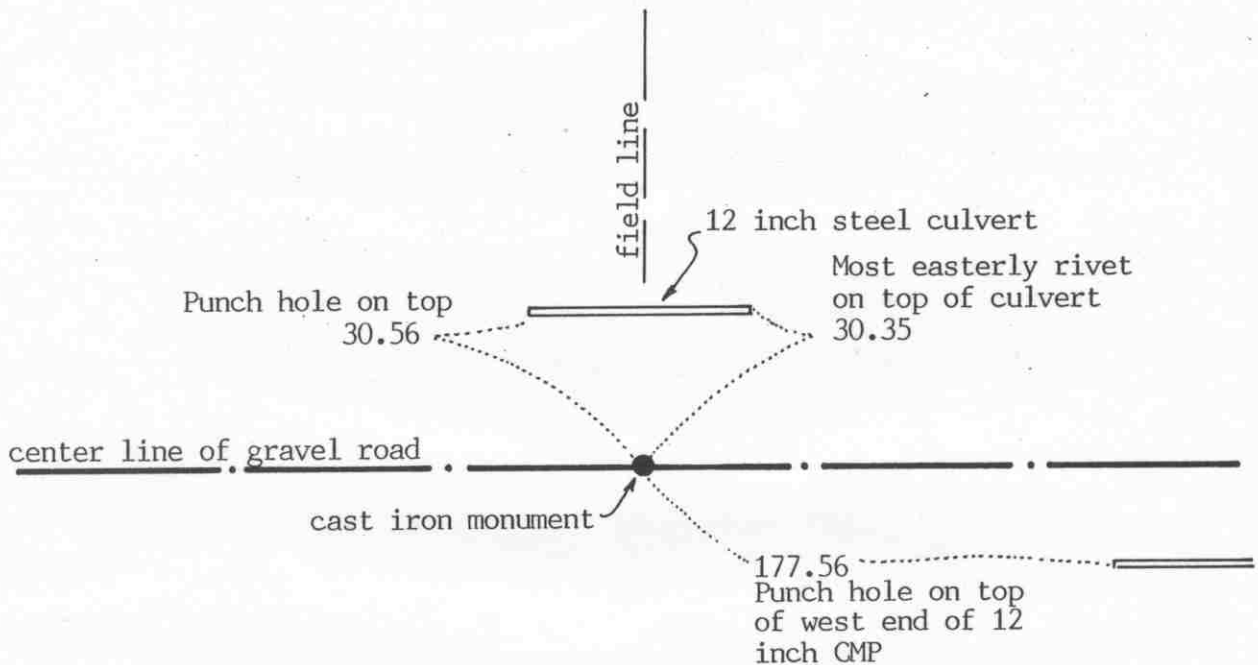
May 15, 1995. We checked the reference ties to the monument.

NORTH QUARTER corner, Section 13, Township 116 North, Range 28 West

Certificate of Location of Government Corner

SKETCH OF REFERENCE TIES
(NO SCALE)

SECTION 12



SECTION 13

Statement of evidence relative to this corner location on sheet 2

I hereby certify that this document was prepared by me or under my direct supervision.

Willard Pellinen

Willard Pellinen
McLeod County Surveyor
License No. 9626

Date Sept. 28, 1993

OFFICE OF THE COUNTY RECORDER
MCLEOD COUNTY, MINNESOTA.

I hereby certify that this document was filed in this office at 2 o'clock P.M. on the 5th day of Oct, 19 93.

Carmen Estlin Mulder, County Recorder

By _____, Deputy

Document No. 255180

NORTH QUARTER corner, Section 13, Township 116 North, Range 28 West

Certificate of Location of Government Corner

September, 1856. D. L. Langton of the General Land Office established this corner. He set a post and marked 2 aspens for bearing trees.

1977. George Ardolf, 41 years old and had lived in the Southwest Quarter of Section 12 all his life and Ed Vasko, 46 years old, also in the Southwest Quarter of Section 12, both stated the center line of the township road is on the section line and the field line and field entrance is on the north south quarter line of Section 12.

June 29, 1977. Dickman Knutson, county surveyor, dug for the corner, John Tupa from Hutchinson with a backhoe. They found a 3 inch by 4 inch by 10 inch stone, set on end. They took available reference ties.

July 7, 1977. Knutson set a spike at the corner and took additional ties.

April 10, 1978. Knutson set a McLeod County cast iron monument at the corner.

The monument set by Knutson is accepted as marking the correct location of the quarter corner. It fits occupation lines and perpetuates the location of an older monument.

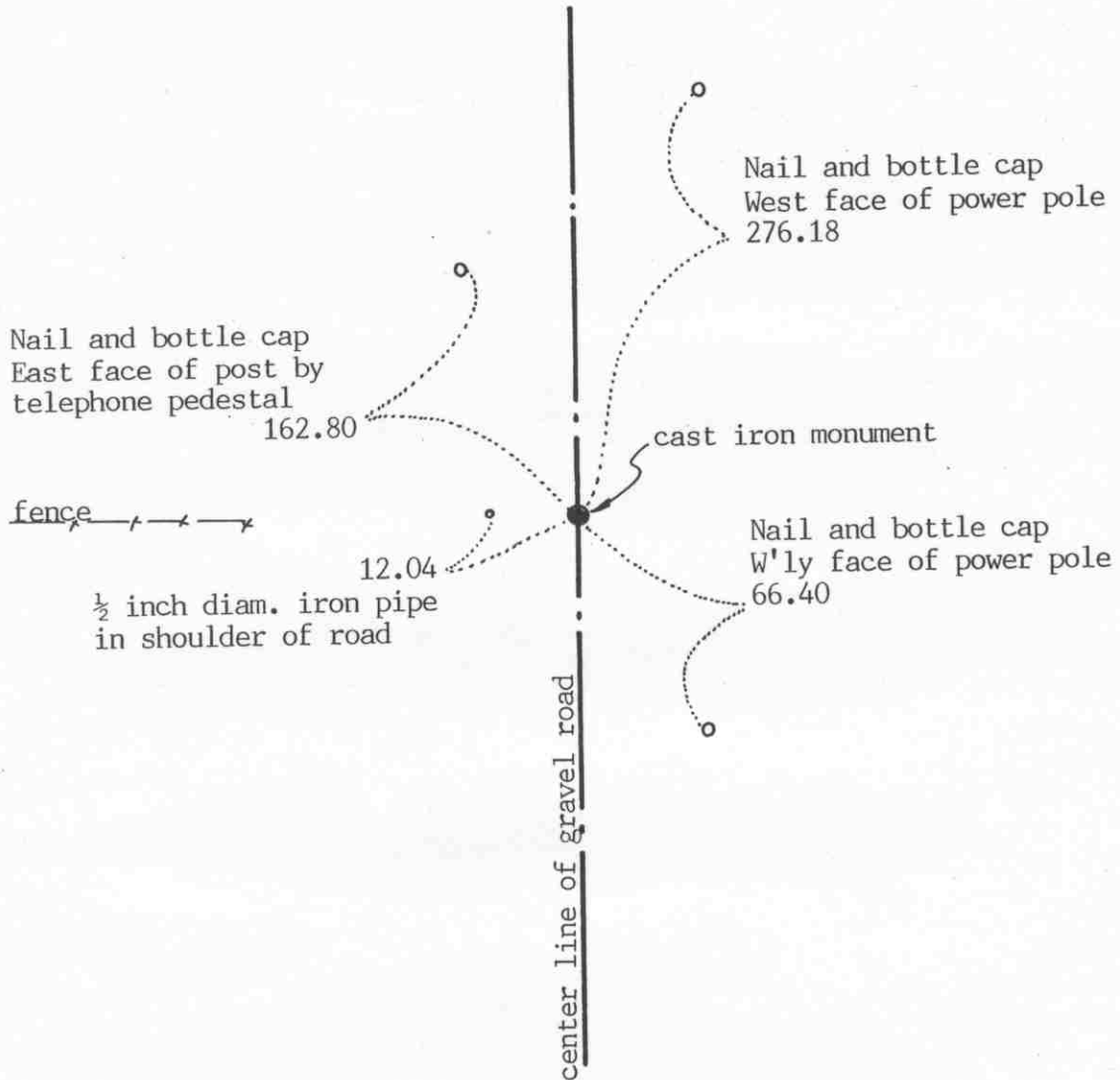
EAST QUARTER corner, Section 14, Township 116 North, Range 28 West

Certificate of Location of Government Corner

SKETCH OF REFERENCE TIES (NO SCALE)

SECTION 14

SECTION 13



Statement of evidence relative to this corner location on sheet 2

I hereby certify that this document was prepared by me or under my direct supervision.

Willard Pellinen

Willard Pellinen
McLeod County Surveyor
License No. 9626

Date Sept. 29, 1993

OFFICE OF THE COUNTY RECORDER MCLEOD COUNTY, MINNESOTA.

I hereby certify that this document was filed in this office at 9 o'clock A.M. on the 14th day of October, 1993.

Carmen Ostlie Mulder, County Recorder

By _____, Deputy

Document No. 255335

EAST QUARTER

corner, Section 14, Township 116 North, Range 28 West

Certificate of Location of Government Corner

September, 1856. D. L. Langton of the General Land Office established this corner. He set a post and marked 2 aspens for bearing trees.

1977. Adjoining land owners agree the quarter corner is the center line of the north south road in line with a fence to the west.

June 29, 1977. Dickman Knutson, county surveyor, dug for the corner, John Tupa from Hutchinson with a backhoe. They found no evidence of the government corner.

April 7, 1978. Knutson set a McLeod County cast iron monument on the center line of the road in line with the fence west.

The monument set by Knutson is accepted as marking the location of the quarter corner. It fits long standing occupation lines, the center line of the road and the fence.

September 20, 1993. We found the monument in good condition down 10 inches below the surface of the gravel road and took new reference ties.

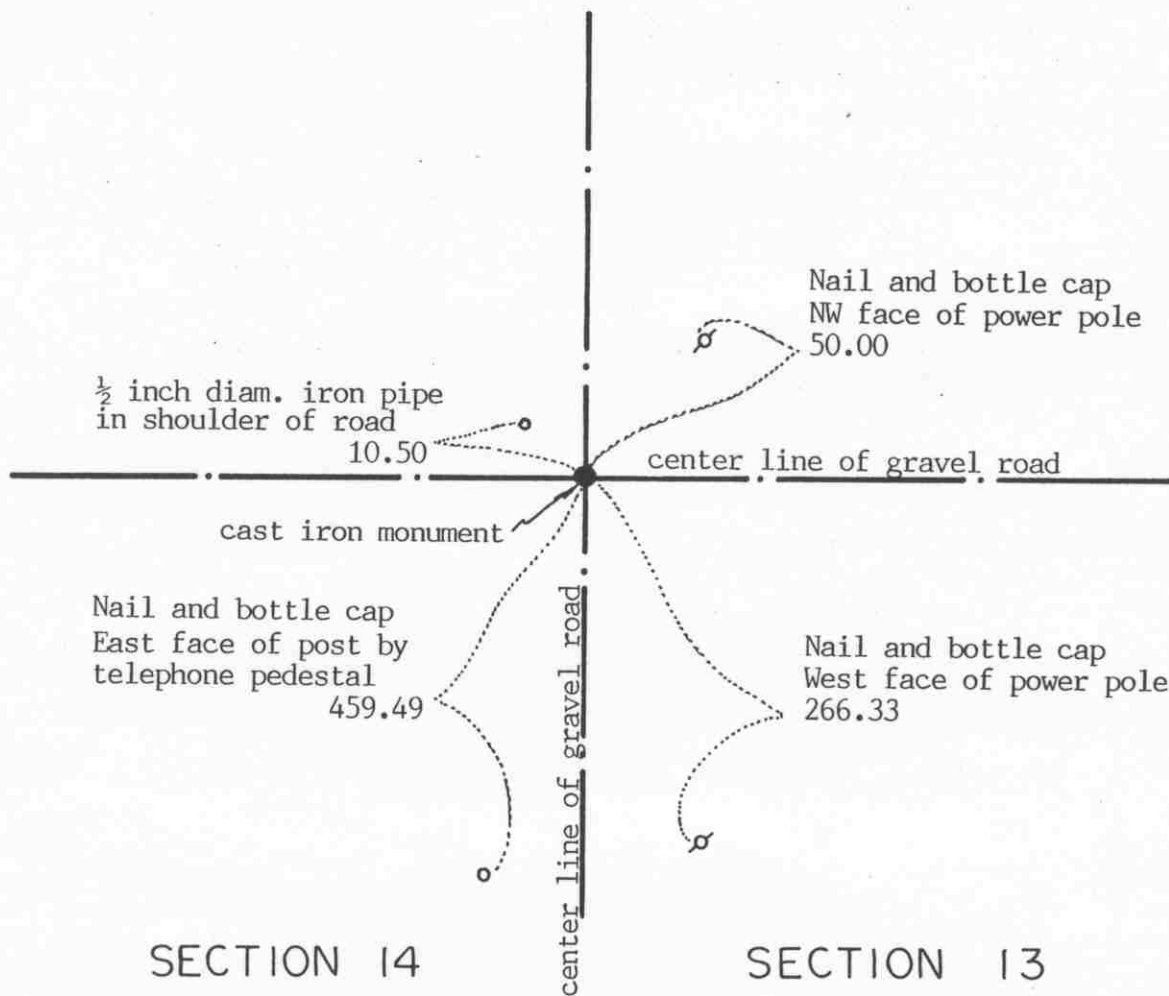
NORTHEAST corner, Section 14, Township 116 North, Range 28 West

Certificate of Location of Government Corner

SKETCH OF REFERENCE TIES
(NO SCALE)

SECTION 11

SECTION 12



Statement of evidence relative to this corner location on sheet 2

I hereby certify that this document
was prepared by me or under my
direct supervision.

Willard Pellinen

Willard Pellinen
McLeod County Surveyor
License No. 9626

Date: Sep. 28, 1993

OFFICE OF THE COUNTY RECORDER
MCLEOD COUNTY, MINNESOTA.

I hereby certify that this document was filed in this
office at 2 o'clock P.M. on the 5th day
of Oct, 1993.

Carmen Helie Mulder, County Recorder

By _____, Deputy

Document No. 255181

NORTHEAST corner, Section 14, Township 116 North, Range 28 West

Certificate of Location of Government Corner

September, 1856. D. L. Langton of the General Land Office established this corner. He set a post and marked 4 aspens for bearing trees.

March 30, 1977. Joe Hlavka, 88 years old and had lived in the Northeast Quarter of Section 11 for 30 years, said there is a stone at the section corner, at the intersection of the center lines of the roads.

June 29, 1977. Dickman Knutson, county surveyor, dug for the corner, John Tupa from Hutchinson with a backhoe. Down $2\frac{1}{2}$ feet below the surface of the road they found a 18 inch by 10 inch by 10 inch stone with a wood stake beside it. They took available reference ties and left the stone in place.

July 7, 1977. Knutson set a spike at the corner.

April 7, 1978. Knutson set a McLeod County cast iron monument at the corner and took additional ties.

The monument set by Knutson is accepted as marking the correct location of the section corner. It fits long standing occupation lines (the road center lines) and it perpetuates the location of an older monument. (the stone)

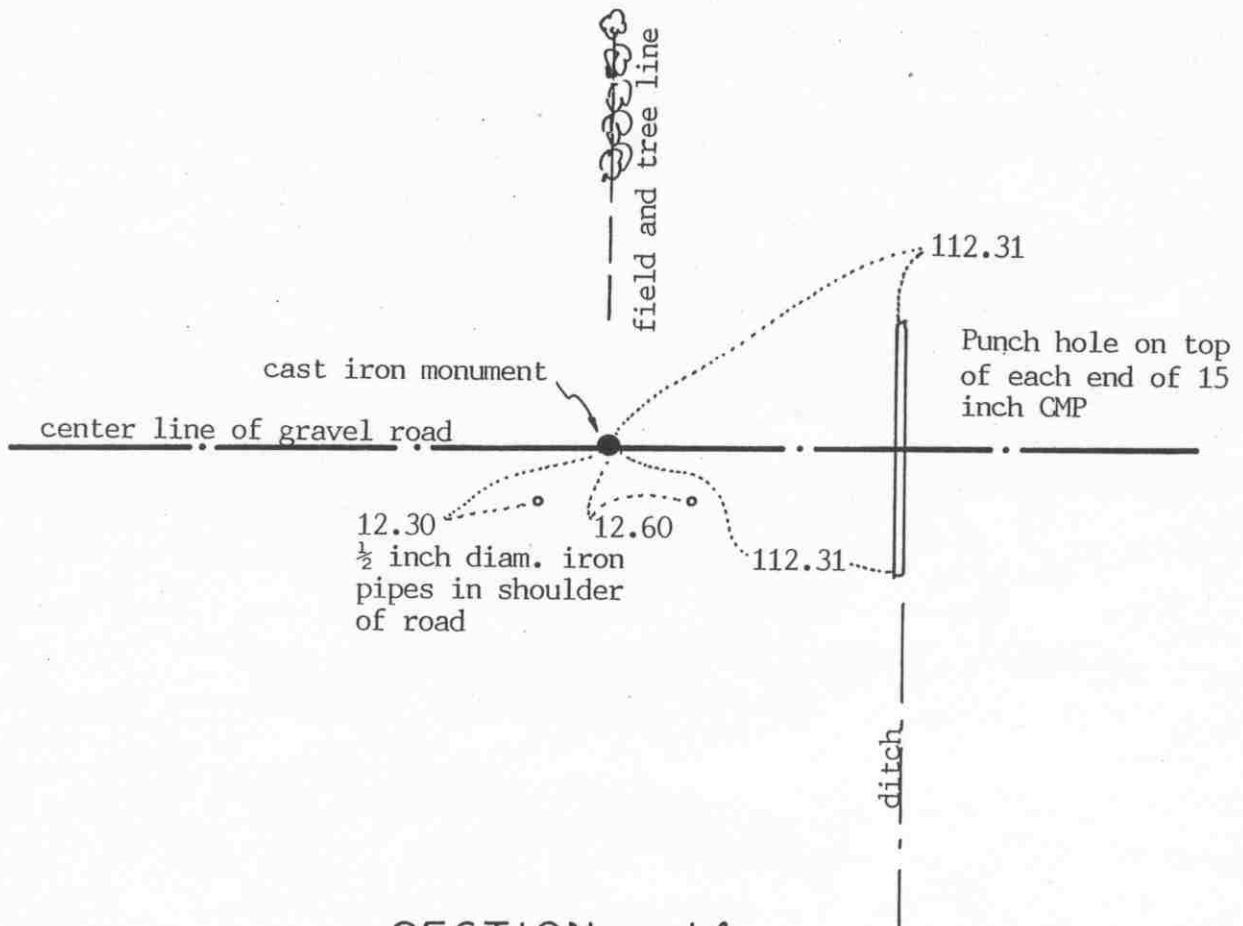
September 20, 1993. We found the monument in good condition and checked the ties.

NORTH QUARTER corner, Section 14, Township 116 North, Range 28 West

Certificate of Location of Government Corner

SKETCH OF REFERENCE TIES
(NO SCALE)

SECTION 11



SECTION 14

Statement of evidence relative to this corner location on sheet 2

I hereby certify that this document was prepared by me or under my direct supervision.

Willard Pellinen

Willard Pellinen
McLeod County Surveyor
License No. 9626

Date Sept. 28, 1993

OFFICE OF THE COUNTY RECORDER
MCLEOD COUNTY, MINNESOTA.

I hereby certify that this document was filed in this office at 2 o'clock P.M. on the 5th day of Oct, 1993.

Carmen Ostlie-Julder, County Recorder

By _____, Deputy

Document No. 255182

NORTH QUARTER corner, Section 14, Township 116 North, Range 28 West

Certificate of Location of Government Corner

September, 1856. D. L. Langton of the General Land Office originally established this corner. He set a post in a wet marsh and marked 2 aspens for bearing trees.

1977. Joe Hlavka, 88 years old and had lived in the Northeast Quarter of Section 11 for 30 years (he owned the South Half of the Southeast Quarter in 1914) said the center line of the east-west road is the section line and fence running north along the north-south quarter line of Section 11.

June 29 1977. Dickman Knutson, county surveyor, dug for the corner, John Tupa from Hutchinson with a backhoe. They found a 2 inch by 2 inch by 12 inch wood stake down $3\frac{1}{2}$ feet below the road surface. They took reference ties.

July 7, 1977. Knutson set a spike at the corner and took additional ties.

April 10, 1978. Knutson set a McLeod County cast iron monument at the corner.

The monument set by Knutson is accepted as marking the correct location of the quarter corner. It fits occupation lines and replaces an older monument.

September 20, 1993. We found the monument in good condition and checked the ties.

EAST QUARTER corner, Section 15, Township 116 North, Range 28 West

Certificate of Location of Government Corner

SKETCH OF REFERENCE TIES (NO SCALE)

SECTION 15

SECTION 14

Nail and bottle cap
SW face of post by
telephone pedestal
169.57

Nail and bottle cap
SE face of post by
telephone pedestal
165.64

field line

cast iron monument

fence

63.53
Nail and bottle cap
SW face of power pole.

center line of bituminous road

Statement of evidence relative to this corner location on sheet 2

I hereby certify that this document
was prepared by me or under my
direct supervision.

Willard Pellinen

Willard Pellinen
McLeod County Surveyor
License No. 9626

Date Sept. 28, 1993

OFFICE OF THE COUNTY RECORDER
MCLEOD COUNTY, MINNESOTA.

I hereby certify that this document was filed in this
office at 2 o'clock P. M. on the 5th day
of Oct, 1993.

Carmin Estelle Mulder, County Recorder

By _____, Deputy

Document No. 255183

EAST QUARTER corner, Section 15, Township 116 North, Range 28 West

Certificate of Location of Government Corner

September, 1856. D. L. Langton of the General Land Office established this corner. He set a post and marked 2 aspens for bearing trees.

June 1, 1978. Dickman Knutson, county surveyor, dug for the corner, John Tupa from Hutchinson with a backhoe. They dug down below the original ground. The entire area of the road had been excavated and filled with gravel, so any monument would have been destroyed.

Adjoining land owners agree the corner is the center line of the north-south road, in line with a field line running west.

April 11, 1980. We set a spike at the center line of the road on a proration of 1938 distances by the county highway department. The corner falls on the easterly extension of the field line.

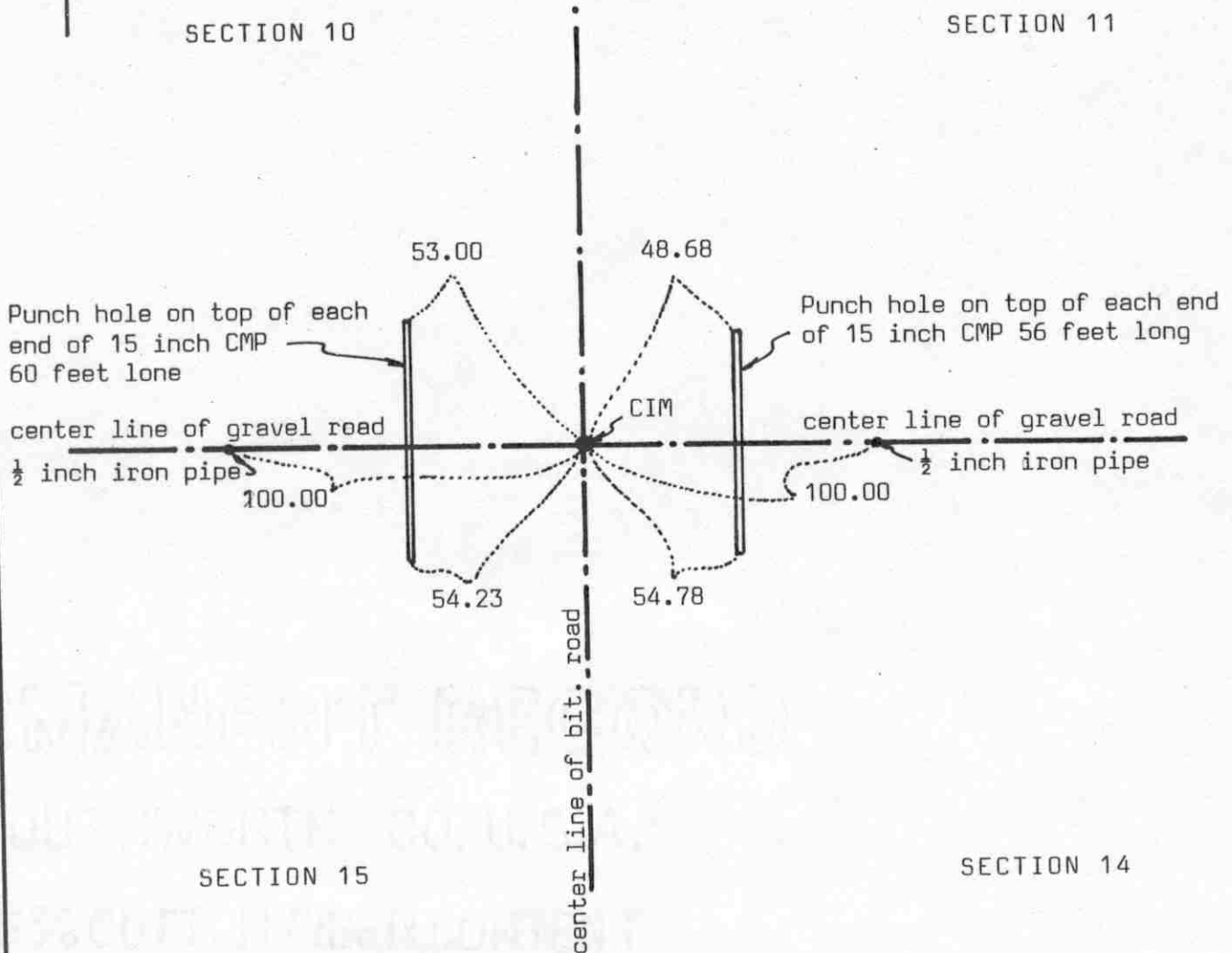
July 15, 1980. We set a McLeod County cast iron monument and took reference ties.

We feel the center line of the road, the field line, and the old distances by the county highway department have perpetuated the location of the quarter corner.

September 20, 1993. We found the monument in good condition and checked the reference ties.

NORTHEAST corner, Section 15, Township 116 North, Range 28 West

Certificate of Location of Government Corner

SKETCH OF REFERENCE TIES
(NO SCALE)Statement of evidence relative to this corner location on sheet 2

I hereby certify that this document
was prepared by me or under my
direct supervision.

Willard Pellinen

Willard Pellinen
McLeod County Surveyor
License No. 9626

Date July 5, 1990

OFFICE OF THE COUNTY RECORDER
MCLEOD COUNTY, MINNESOTA.

I hereby certify that this document was filed in this
office at 9 o'clock A.M. on the 16th day
of July, 1990.

Carmen Ostlie, County Recorder

By _____, Deputy

Document No. 234410

Certificate of Location of Government Corner

September, 1856. This corner was originally set by D.L.Langton of the General Land Office. He set a post and had reference ties to 4 aspens.

1938. County Highway Department field notes show an iron pin at this corner.

April 7, 1977. We found a spike and bottle cap on the surface of the bituminous road.

June 1, 1978. We dug for the corner, John Tupa from Hutchinson with a backhoe. Down $2\frac{1}{2}$ feet below the road surface we found a 1 inch diameter iron pin. We tied it off and dug down below the pin to the original ground but found nothing else. Mr. James Pavlish, 61 years old, who has lived in the Northwest Quarter of Section 14 all his life said when the road was rebuilt 46 years ago, a stone was found at the center line intersection of the roads. He said it could have been moved by the road construction.

July 15, 1980. We set a McLeod County cast iron monument at the corner and took additional reference ties.

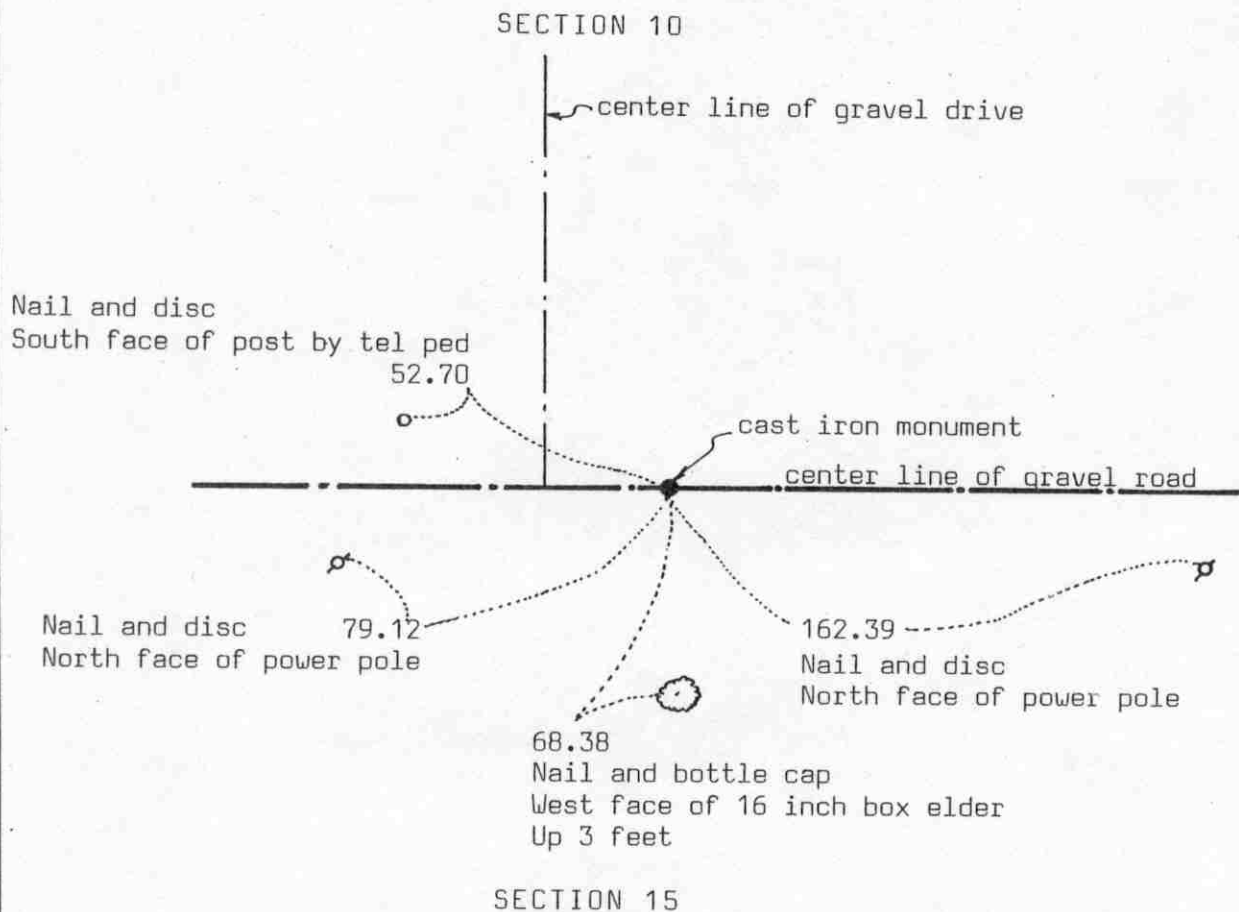
May 11, 1989. Using the reference ties, we set a PK nail over the monument. The road has been resurface since the monument was set.

We accept the iron pin we found as having perpetuated the correct location of the section corner.

NORTH QUARTER corner, Section 15, Township 116 North, Range 28 West

Certificate of Location of Government Corner

SKETCH OF REFERENCE TIES (NO SCALE)



Statement of evidence relative to this corner location on sheet 2

I hereby certify that this document
was prepared by me or under my
direct supervision.

Willard Pellinen

Willard Pellinen
McLeod County Surveyor
License No. 9626

Date July 7, 1990

OFFICE OF THE COUNTY RECORDER MCLEOD COUNTY, MINNESOTA.

I hereby certify that this document was filed in this
office at 9 o'clock A.M. on the 16th day
of July, 1990.

Carmen Ostlie, County Recorder

By _____, Deputy

Document No. 234411

NORTH QUARTER corner, Section 15, Township 116 North, Range 28 West**Certificate of Location of Government Corner**

This corner was originally established by the government in September, 1856. D.L.Langton set a post and had reference ties to 2 aspens.

March 29, 1977. Mr. Bernard Koktan, 54 years old, has lived in the Southwest Quarter of Section 10 all his life, says the north south quarter line of Section 10 is east of his drive and the quarter corner would be in the center line of the township road. Charles Novak, 66 years old, who has lived in the Southeast Quarter of Section 10 all his life, also says the quarter corner is in the center of the road in line with a tree line to the south.

April 1, 1977. We set a temporary corner on the center of the road in line with the trees to the south, east of Koktan's drive running north.

June 29, 1977. We dug for the corner, John Tupa from Hutchinson with a backhoe. Down in the original ground, below the road, we found a rotted 1 inch by 1 inch by 1 foot wood stake. We took available reference ties.

July 7, 1977. We set 2 five inch spikes at the corner and took additional reference ties.

April 4, 1978. We replaced the spike with a McLeod County cast iron monument.

May 11, 1989. We found no ties remaining. We dug for the corner, found the monument down 8 inches below the road surface, and took new reference ties. We measured the north line of Section 15. The monument is 1.3 feet east of a split between the section corners and 1.2 feet north of a straight line.

We accept the wood stake found in 1977 as having perpetuated the correct location of the quarter corner.

EAST QUARTER corner, Section 16, Township 116 North, Range 28 West

Certificate of Location of Government Corner

SKETCH OF REFERENCE TIES (NO SCALE)

SECTION 16

SECTION 15

BRICK
BUILDING

Nail and bottle cap
SW face of post by
telephone pedestal
44.36

112.83

125.64

center line of gravel road

cast iron monument

field line

70.00
Nail and bottle cap
W'ly face of power
pole.

Statement of evidence relative to this corner location on sheet 2

I hereby certify that this document
was prepared by me or under my
direct supervision.

Willard Pellinen

Willard Pellinen
McLeod County Surveyor
License No. 9626

Date Oct. 12, 1993

OFFICE OF THE COUNTY RECORDER
MCLEOD COUNTY, MINNESOTA.

I hereby certify that this document was filed in this
office at 9 o'clock A.M. on the 14th day
of October, 1993.

Carmen Belie Melder, County Recorder

By _____, Deputy

Document No. 255336

EAST QUARTER corner, Section 16, Township 116 North, Range 28 West

Certificate of Location of Government Corner

September, 1856. D. L. Langton of the General Land Office established this corner. He set a post and marked 2 aspens for bearing trees.

1977. Erwin Skorpik, 65 years old, and had lived in the Southwest Quarter of Section 15 for 60 years, said when the road was rebuilt in 1954, a rock was found in the center line of the north-south road.

June 29, 1977. Dickman Knutson, county surveyor, dug for the corner, John Tupa from Hutchinson with a backhoe. Down 1 foot below the road surface they found a stone 18 inches long, 10 inches in diameter, set on end. They took available ties and moved the stone to make room for a monument.

April 10, 1978. Knutson set a McLeod County cast iron monument at the corner.

This corner falls 7 feet south and 6 feet west of a lost position for the corner.

October 8, 1993. We found the monument in good condition and checked the reference ties.

The monument set by Knutson is accepted as marking the correct location of the quarter corner. It fits long standing occupation lines and perpetuates the location of an older monument.

NORTHEAST corner, Section 16, Township 116 North, Range 28 West

Certificate of Location of Government Corner

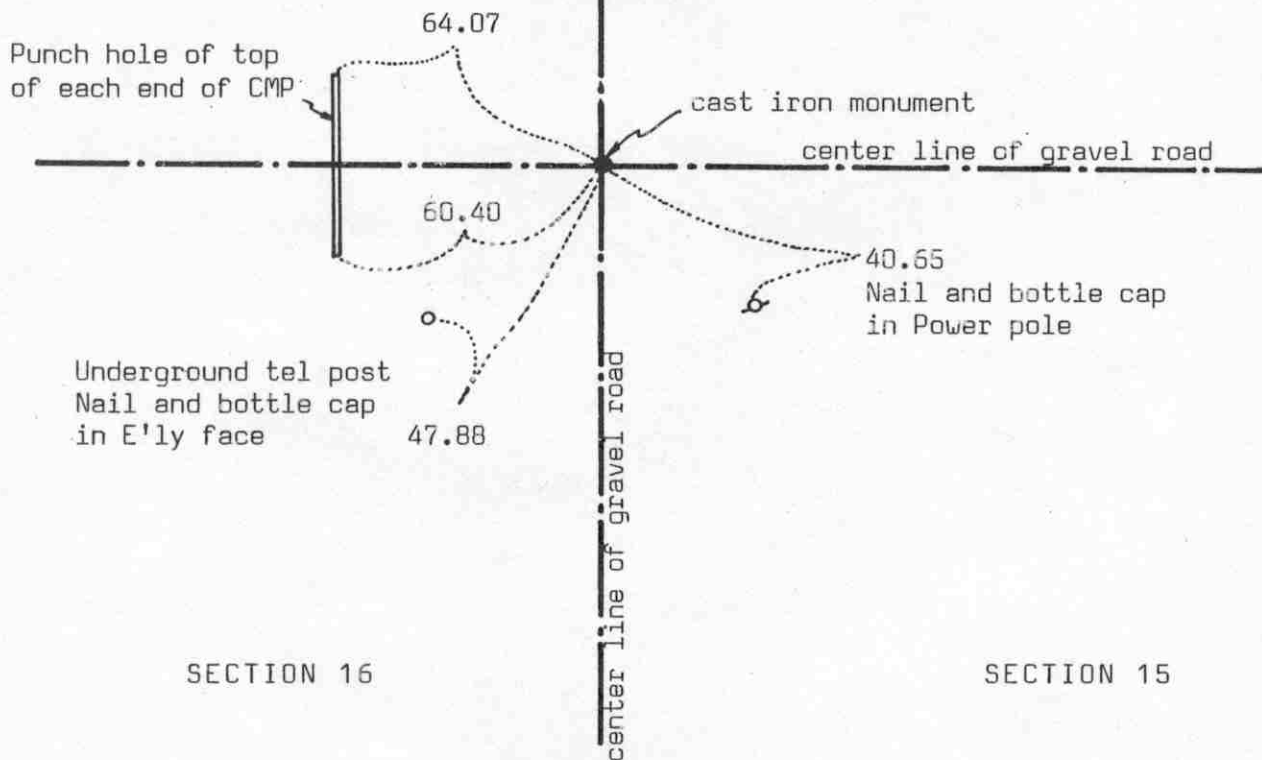


SKETCH OF REFERENCE TIES

(NO SCALE)

SECTION 9

SECTION 10



SECTION 16

SECTION 15

Statement of evidence relative to this corner location on sheet 2

I hereby certify that this document was prepared by me or under my direct supervision.

Willard Pellinen

Willard Pellinen
McLeod County Surveyor
License No. 9626

Date July 7, 1990

OFFICE OF THE COUNTY RECORDER
MCLEOD COUNTY, MINNESOTA.

I hereby certify that this document was filed in this office at 9 o'clock A.M. on the 16th day of July, 1990.

Carmen Ostlie, County Recorder

By _____, Deputy

Document No. 234412

NORTHEAST corner, Section 16, Township 116 North, Range 28 West

Certificate of Location of Government Corner

This corner was established by the government on September 12 1856. D.L.Langton set a post and had reference ties to 3 trees.

April 14, 1937. R.N. Forsberg found a rock at the corner.

1977. M. Maresh, 70 years old, has lived in the Southwest Quarter of Section 10 for 55 years says the center line intersection of the township roads is the section corner. Harry Zumach, 67 years old, lived in the Southeast Quarter of Section 9 for 24 years and R. Miller, 55 years old, who has lived in the Northwest Quarter of Section 10 for 26 years, agree.

June 29, 1977. McCombs Knutson Associates (Dickman Knutson, county surveyor) dug for the corner, John Tupa from Hutchinson with a backhoe. They dug a hole 12 feet by 12 feet by 5 feet deep but found nothing.

April 10, 1978. Knutson set a McLeod County cast iron monument and took reference ties.

April 4, 1985. We found the cast iron monument deep and we set a $\frac{1}{2}$ inch diameter iron pipe over the monument at the road surface.

May 11, 1989. We found the iron pipe set in 1985 and the reference ties good.

We feel this was an obliterated corner whose location has been perpetuated by the center line intersection of the roads.

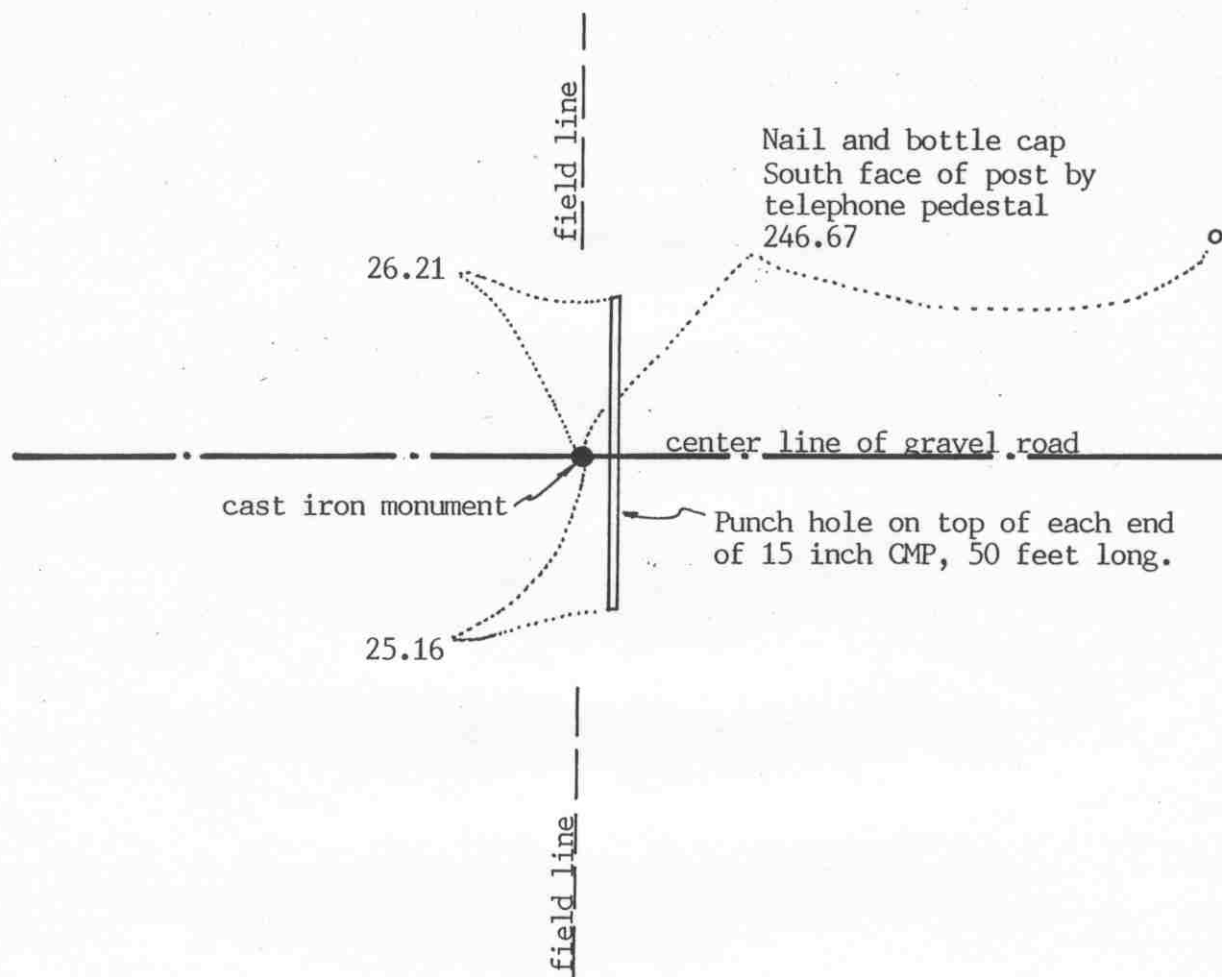
NORTH QUARTER corner, Section 16, Township 116 North, Range 28 West

Certificate of Location of Government Corner

SKETCH OF REFERENCE TIES

(NO SCALE)

SECTION 9



SECTION 16

Statement of evidence relative to this corner location on sheet 2

I hereby certify that this document
was prepared by me or under my
direct supervision.

Willard Pellinen

Willard Pellinen
McLeod County Surveyor
License No. 9626

Date Oct. 12, 1993

OFFICE OF THE COUNTY RECORDER
MCLEOD COUNTY, MINNESOTA.

I hereby certify that this document was filed in this
office at 9 o'clock A. M. on the 14th day
of October, 1993.

Carman Ottilie Mulder, County Recorder

By _____, Deputy

Document No. 255337

NORTH QUARTER corner, Section 16, Township 116 North, Range 28 West

Certificate of Location of Government Corner

September, 1856. D. L. Langton of the General Land Office established this corner. He set a post and marked two aspens for bearing trees.

1937. McLeod County Highway Department set a hub at the corner.

August 16, 1984. Mrs. Edward Mikkelson, in the Southwest Quarter of Section 9 since 1947 said the center line of the road and the field lines north and south have been accepted as being on the section line and on the north south quarter lines of Section 9 and Section 16. Mr. Edward Wosmek, in the Southeast Quarter of Section 9 all his life agrees. Mr. Paul Anderle, in the Northeast Quarter of Section 16 since 1945, agrees with Mr. Wosmek and Mrs Mikkelson.

Any corner would have been destroyed or dug up when the culvert was placed across the road.

August 16, 1984. We set a McLeod County cast iron monument on the center line of the east-west gravel road in line with the fences north and south and took available reference ties.

This corner falls approximately 6 feet north and 10 feet west of a lost position for the corner.

October 8, 1993. We found the monument in good condition and checked the reference ties.

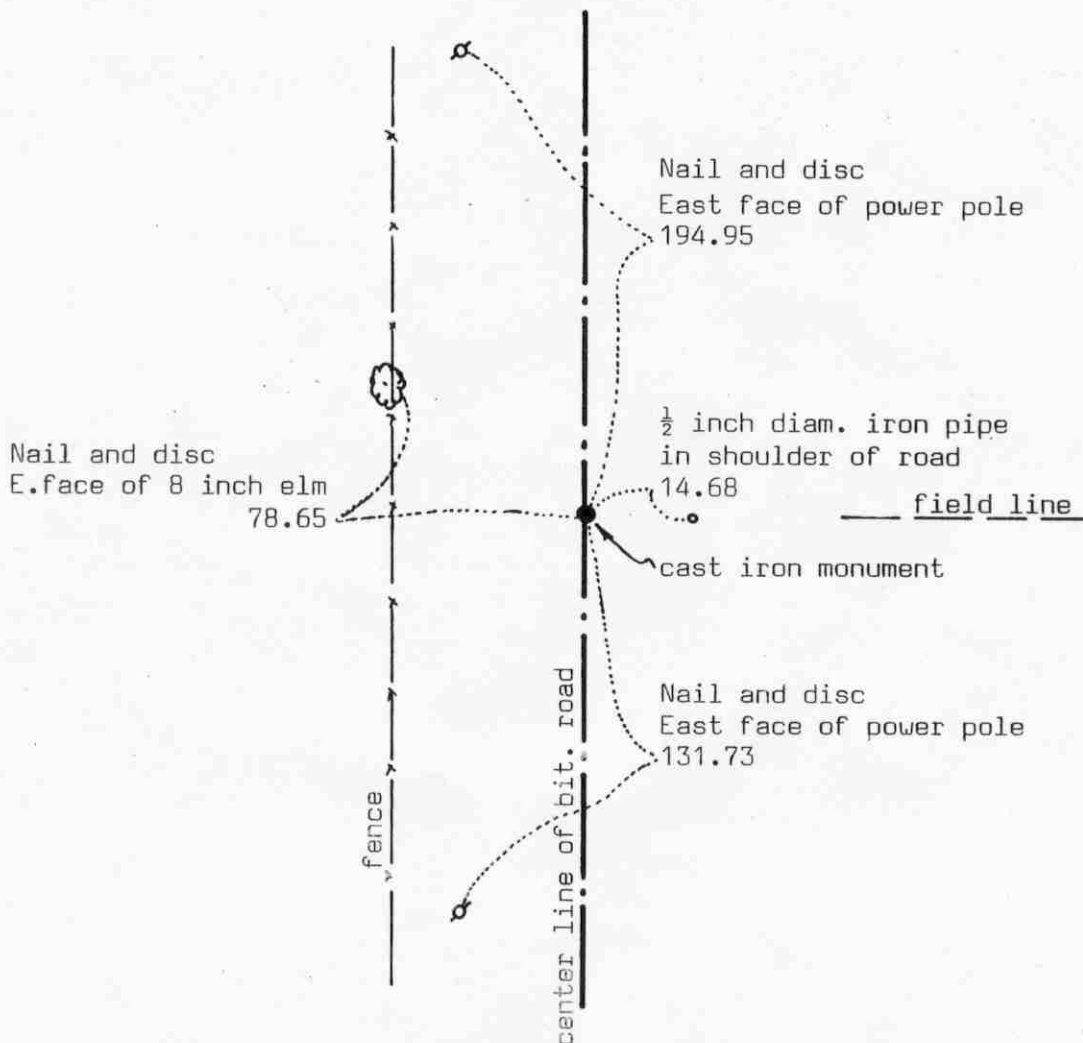
EAST QUARTER corner, Section 17, Township 116 North, Range 28 West

Certificate of Location of Government Corner

SKETCH OF REFERENCE TIES (NO SCALE)

SECTION 17

SECTION 16



Statement of evidence relative to this corner location on sheet 2

I hereby certify that this document was prepared by me or under my direct supervision.

Willard Pellinen

Willard Pellinen
McLeod County Surveyor
License No. 9626

Date July 17, 1990.

OFFICE OF THE COUNTY RECORDER MCLEOD COUNTY, MINNESOTA.

I hereby certify that this document was filed in this office at 2 o'clock P.M. on the 23rd day of July, 1990.

Carmen Christie, County Recorder

By _____, Deputy

Document No. 234559

EAST QUARTER corner, Section 17, Township 116 North, Range 28 West

Certificate of Location of Government Corner

This corner was originally set by the government in 1856. D.L.Langton set a post and had 2 bearing trees.

May, 1978. McCombs Knutson Associates (Dickman Knutson, county surveyor) dug for the corner at the center line of the road in line with a tree line to the east. This point fell half way between the section corners. They found nothing.

August 16, 1984. We set a McLeod County cast iron monument on line and split between the section corners and took reference ties.

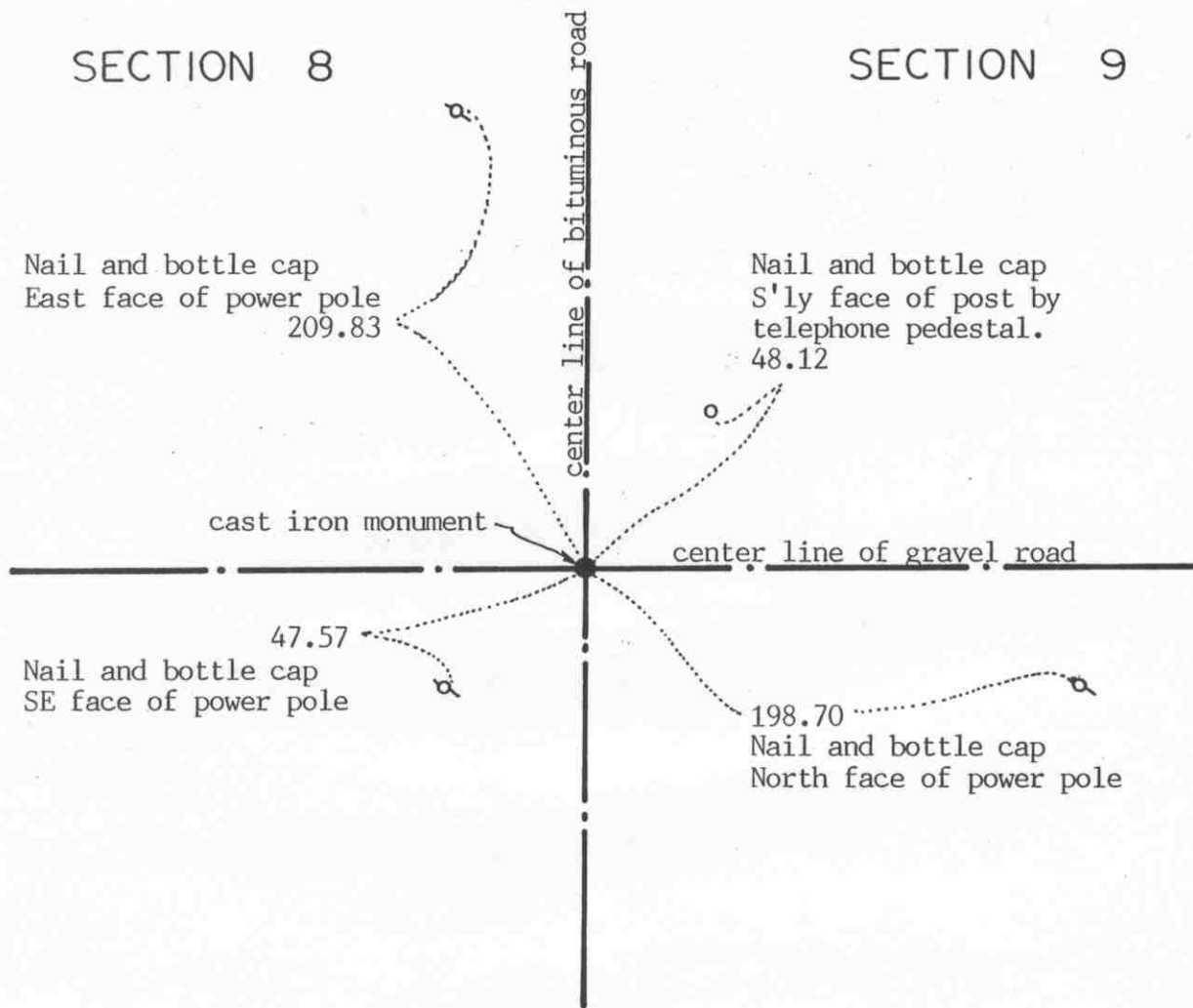
June 20, 1989. We found the monument in good condition flush with the surface of the bituminous road, but all the reference ties were gone. We took new ties.

NORTHEAST corner, Section 17, Township 116 North, Range 28 West

Certificate of Location of Government Corner

SKETCH OF REFERENCE TIES

(NO SCALE)



SECTION 17

SECTION 16

Statement of evidence relative to this corner location on sheet 2

I hereby certify that this document was prepared by me or under my direct supervision.

Willard Pellinen

Willard Pellinen
McLeod County Surveyor
License No. 9626

Date Oct. 12, 1993

OFFICE OF THE COUNTY RECORDER
MCLEOD COUNTY, MINNESOTA.

I hereby certify that this document was filed in this office at 9 o'clock A. M. on the 14th day of October, 1993.

Carmen Ottilie Mulder, County Recorder

By _____, Deputy

Document No. 255338

NORTHEAST corner, Section 17, Township 116 North, Range 28 West

Certificate of Location of Government Corner

September, 1856. D. L. Langton of the General Land Office set a post in a trench and marked 2 oaks and an aspen for bearing trees.

1904. E. L. Higgins found a stone set by Eugene A. Dieter, McLeod County Surveyor.

1937. McLeod County Highway Department found a stone down 1 foot below the surface.

June 1977. Dickman Knutson, county surveyor, dug for the corner but found nothing. Knutson set a spike at the center line intersection of the roads, which adjoining land owners accept as being the section corner.

August 16, 1984. We set a McLeod County cast iron monument in place of the spike set by Knutson, and took available ties. Our distance to the east quarter corner is within $1\frac{1}{2}$ feet of Higgins' distance in 1904.

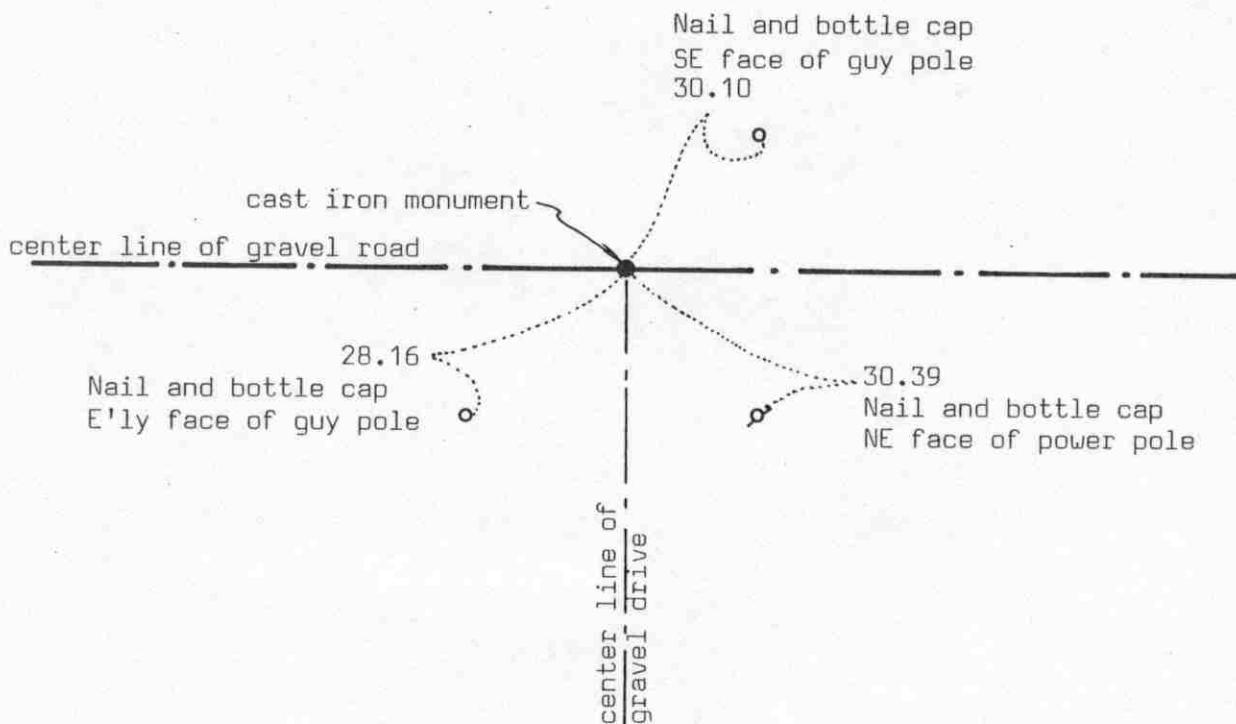
October 8, 1993. We checked the ties to the monument.

NORTH QUARTER corner, Section 17, Township 116 North, Range 28 West

Certificate of Location of Government Corner

SKETCH OF REFERENCE TIES (NO SCALE)

SECTION 8



SECTION 17

Statement of evidence relative to this corner location on sheet 2

I hereby certify that this document was prepared by me or under my direct supervision.

Willard Pellinen

Willard Pellinen
McLeod County Surveyor
License No. 9626

Date July 18, 1990.

OFFICE OF THE COUNTY RECORDER
MCLEOD COUNTY, MINNESOTA.

I hereby certify that this document was filed in this office at 9 o'clock A.M. on the 25th day of July, 19 90.

Carmen Ostlie, County Recorder
By _____, Deputy

Document No. 234578

NORTH QUARTER corner, Section 17, Township 116 North, Range 28 West

Certificate of Location of Government Corner

September, 1856. D.L.Langton of the General Land Office established this corner. He set a post for the corner and marked 2 trees for bearing trees.

1925. E.L.Higgins' field notes show an iron at this corner.

1931. E.L.Higgins surveyed in Section 17 and his field notes show an iron stake at the corner. He shows a distance of 2628 feet to the northwest corner of Section 17.

June 9, 1977. We dug for the corner at the center line of the east-west road at Higgins' distance from the northwest corner. We dug a hole 20 feet long 5-6 feet wide and down to original ground, but found nothing.

December 7-12, 1983. We found monumentation of Higgins' survey in Section 17 and using this monumentation, set a railroad spike at the quarter corner.

June 5, 1984. We replaced the railroad spike with a McLeod County cast iron monument and took reference ties.

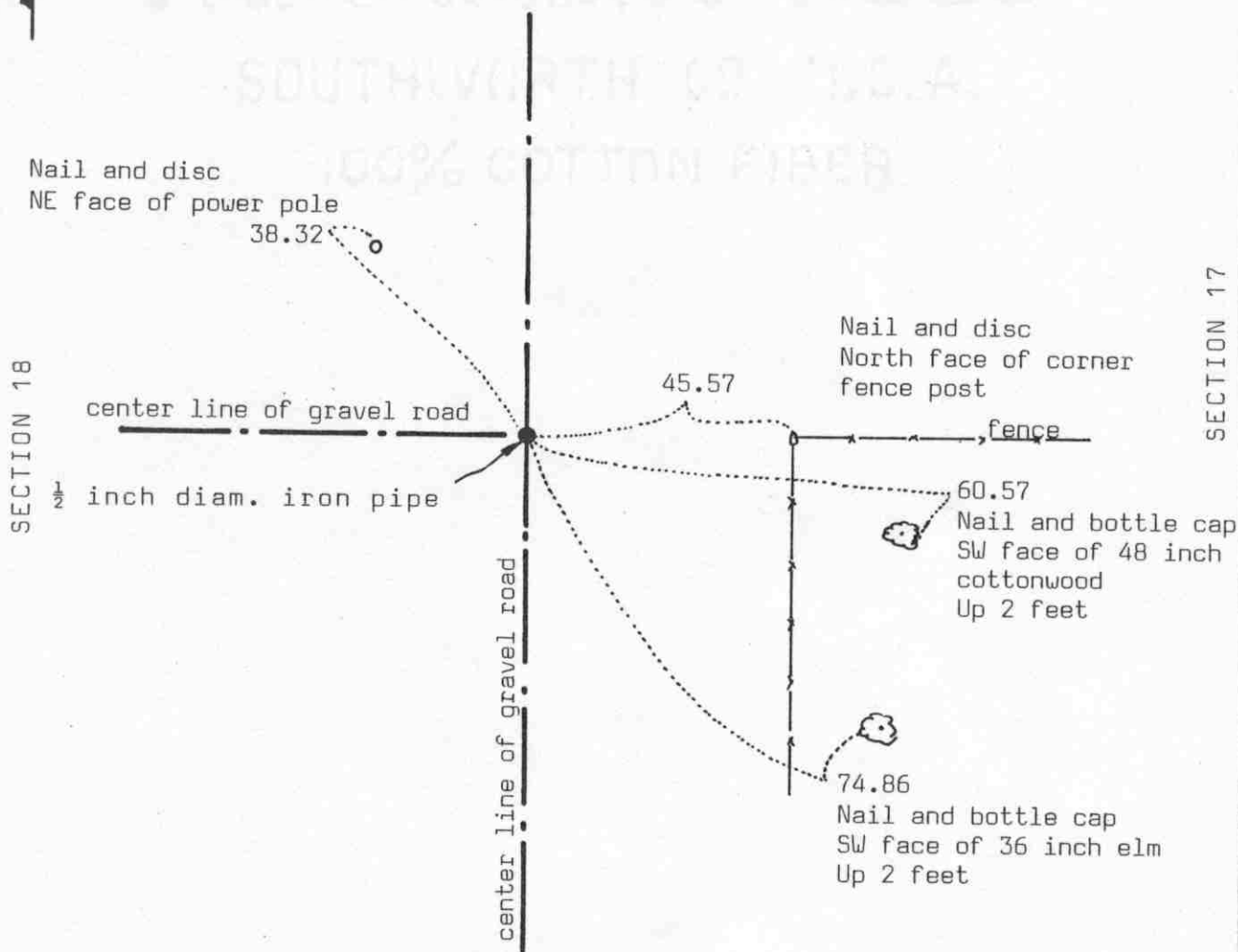
December 1987. We measured the north line of Section 17 again and had a distance of 2628.45 feet to the northwest corner compared with a distance of 2628 by Higgins in 1931.

June 20, 1989. We found the cast iron monument in good condition and the reference ties good.

The monumentation and the distances of the 1931 survey by Higgins had perpetuated the correct location of the quarter corner.

EAST QUARTER corner, Section 18, Township 116 North, Range 28 West

Certificate of Location of Government Corner

SKETCH OF REFERENCE TIES
(NO SCALE)

Statement of evidence relative to this corner location on sheet 2

I hereby certify that this document
was prepared by me or under my
direct supervision.

Willard Pellinen

Willard Pellinen
McLeod County Surveyor
License No. 9626

Date July 18, 1990

OFFICE OF THE COUNTY RECORDER
MCLEOD COUNTY, MINNESOTA.

I hereby certify that this document was filed in this
office at 2 o'clock P. M. on the 23rd day
of July, 1990.

Carmen Boller, County Recorder
By _____, Deputy

Document No. 234560

EAST QUARTER corner, Section 18, Township 116 North, Range 28 West

Certificate of Location of Government Corner

September, 1856. The government notes show this corner was set by D.L.Langton. He set a post and had 2 elms as bearing trees.

November 5, 1925. E.L.Higgins' field notes show a steel stake at the corner and he had a distance of 2625.5 feet to the northeast corner and 2625.5 feet to the southeast corner of Section 18. Old county highway department notes show an axle at the corner and a distance of 2625.8 feet to the northeast corner.

April 1, 1979. We found an old axle at the corner, at the center line intersection of the roads. We took available rererence ties and set a $\frac{1}{2}$ inch diameter iron pipe at the corner.

September 22, 1981 We measured the east line of Section 18 and measured within 0.7 foot to the northeast corner and within 2 feet to the southeast corner of Higgins' distances in 1925.

June 20, 1989. We found the iron pipe and the reference ties good.

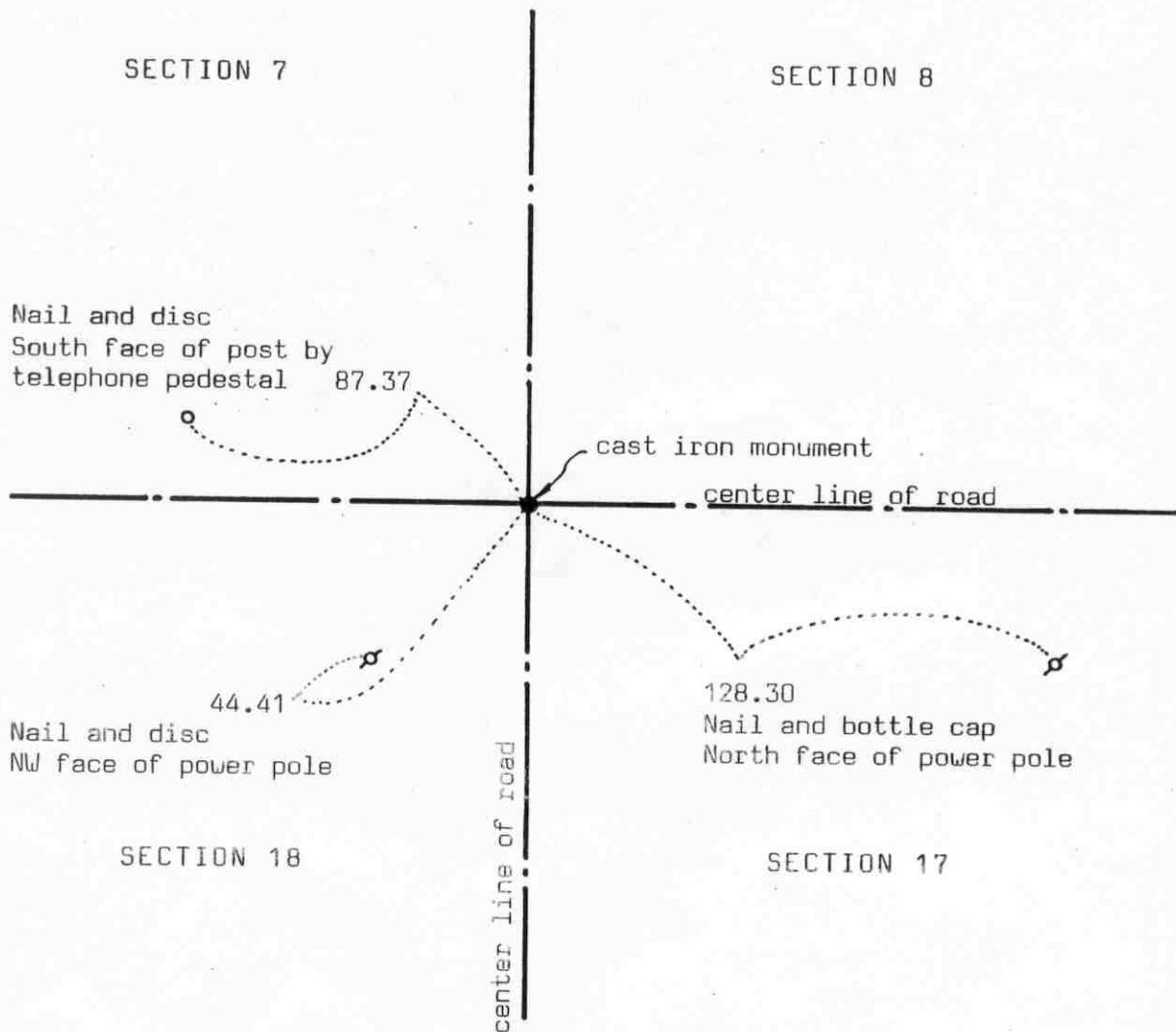
Our field measurements indicate the axle we found is the same axle shown in the highway department notes and the same steel stake shown in Higgins' notes.

GOVERNMENT PROPERTY
SOUTHWESTERN U.S.A.
COTTON FIBER

NORTHEAST corner, Section 18, Township 116 North, Range 28 West

Certificate of Location of Government Corner

SKETCH OF REFERENCE TIES (NO SCALE)



Statement of evidence relative to this corner location on sheet 2

I hereby certify that this document was prepared by me or under my direct supervision.

Willard Pellinen

Willard Pellinen
McLeod County Surveyor
License No. 9626

Date July 18, 1990.

OFFICE OF THE COUNTY RECORDER MCLEOD COUNTY, MINNESOTA.

I hereby certify that this document was filed in this office at 9 o'clock A.M. on the 25th day of July, 1990.

Carmen Ostlie, County Recorder

By _____, Deputy

Document No. 234579

NORTHEAST corner, Section 18, Township 116 North, Range 28 West

Certificate of Location of Government Corner

September, 1856. This corner was established by the General Land Office. D.L.Langton set a post and had 4 bearing trees.

June, 1926. Carlisle Madson, Sr., county surveyor, found a pile of stones and an iron bar. He set a standard brass monument in place of the iron bar.

June 10, 1977. We found the brass monument set by Madson in 1926 down 4 feet below the road surface. Beside the monument was a stone and a wood stake. We took reference ties and set a $\frac{1}{2}$ inch diameter iron pipe over the monument.

June 13, 1979. We replaced the iron pipe with a McLeod County cast iron monument.

December 9, 1983. We found the monument down 10 inches below the road surface, took new reference ties and set a railroad spike over the monument.

December 22, 1987. We measured the north line of Section 18 and had a distance of 2669.50 feet to the north quarter corner compared with 2669.4 feet by Madson in 1926.

June 20, 1989. We found the railroad spike and checked the reference ties. Ties checked ok.

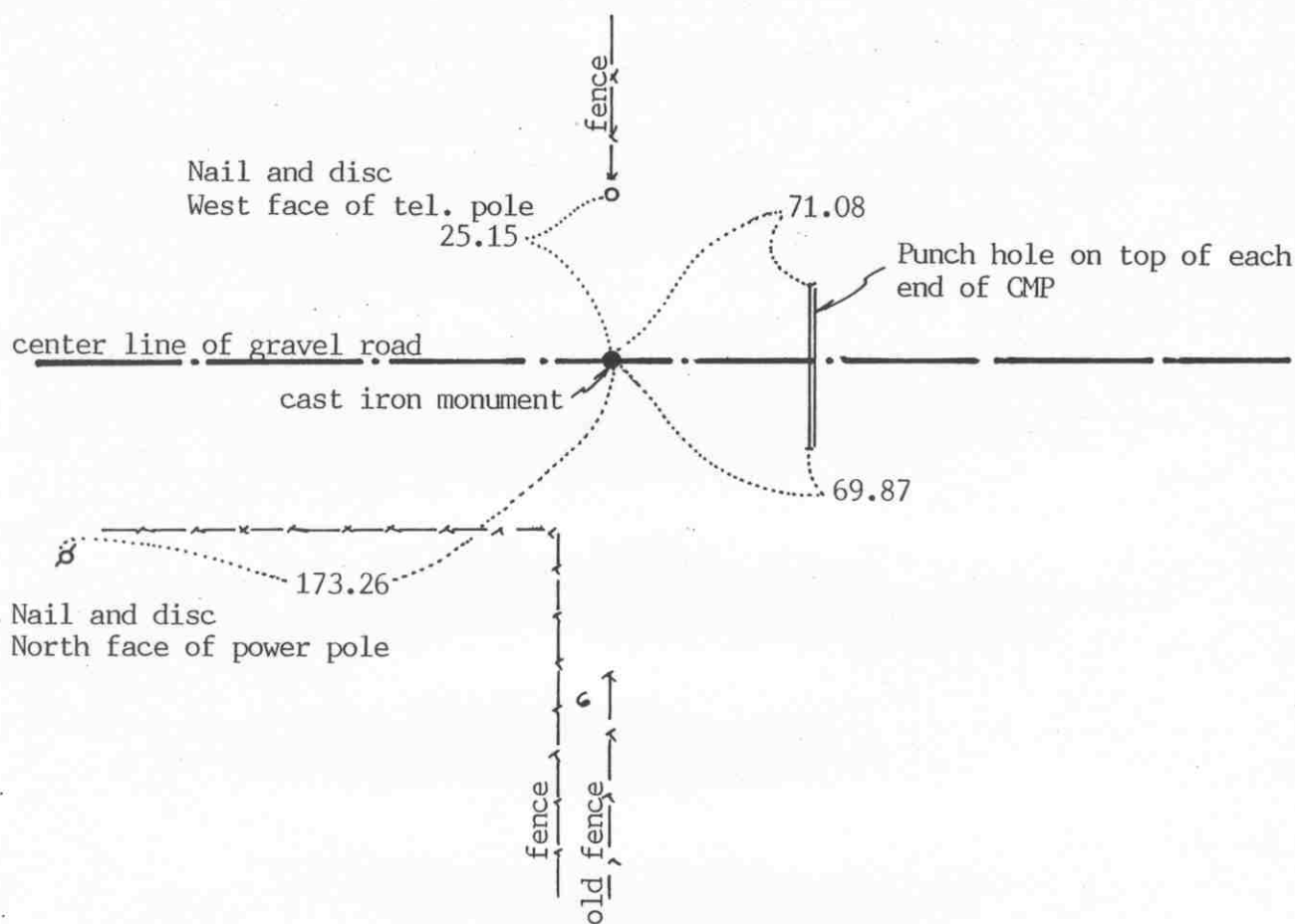
NORTH QUARTER corner, Section 18, Township 116 North, Range 28 West

Certificate of Location of Government Corner

SKETCH OF REFERENCE TIES

(NO SCALE)

SECTION 7



SECTION 18

Statement of evidence relative to this corner location on sheet 2

I hereby certify that this document
was prepared by me or under my
direct supervision.

Willard Pellinen

Willard Pellinen
McLeod County Surveyor
License No. 9626

Date Oct. 12, 1993

OFFICE OF THE COUNTY RECORDER
MCLEOD COUNTY, MINNESOTA.

I hereby certify that this document was filed in this
office at 9 o'clock A.M. on the 14th day
of October, 1993.

Carmen Belle Mulder, County Recorder

By _____, Deputy

Document No. 255339

NORTH QUARTER corner, Section 18, Township 116 North, Range 28 West

Certificate of Location of Government Corner

September, 1856. D. L. Langton of the General Land Office set a witness corner 2.75 chains west of the actual corner. the corner location fell in a pond. He set a post at the witness corner and marked an ash and a linden for bearing trees.

1926. Carlisle Madson, Sr., McLeod County Surveyor, found no evidence of a corner. He set a brass monument at the government proration of the distances to the northwest and northeast corners of the section.

April 10, 1979. We found the brass monument down 8 inches below the surface of the road and took available reference ties. This monument fell within a few tenths of a foot of being on a proration of the government distances to the northwest and northeast corners of Section 18.

July 15, 1980. We replaced the brass monument with a McLeod County cast iron monument and checked the ties.

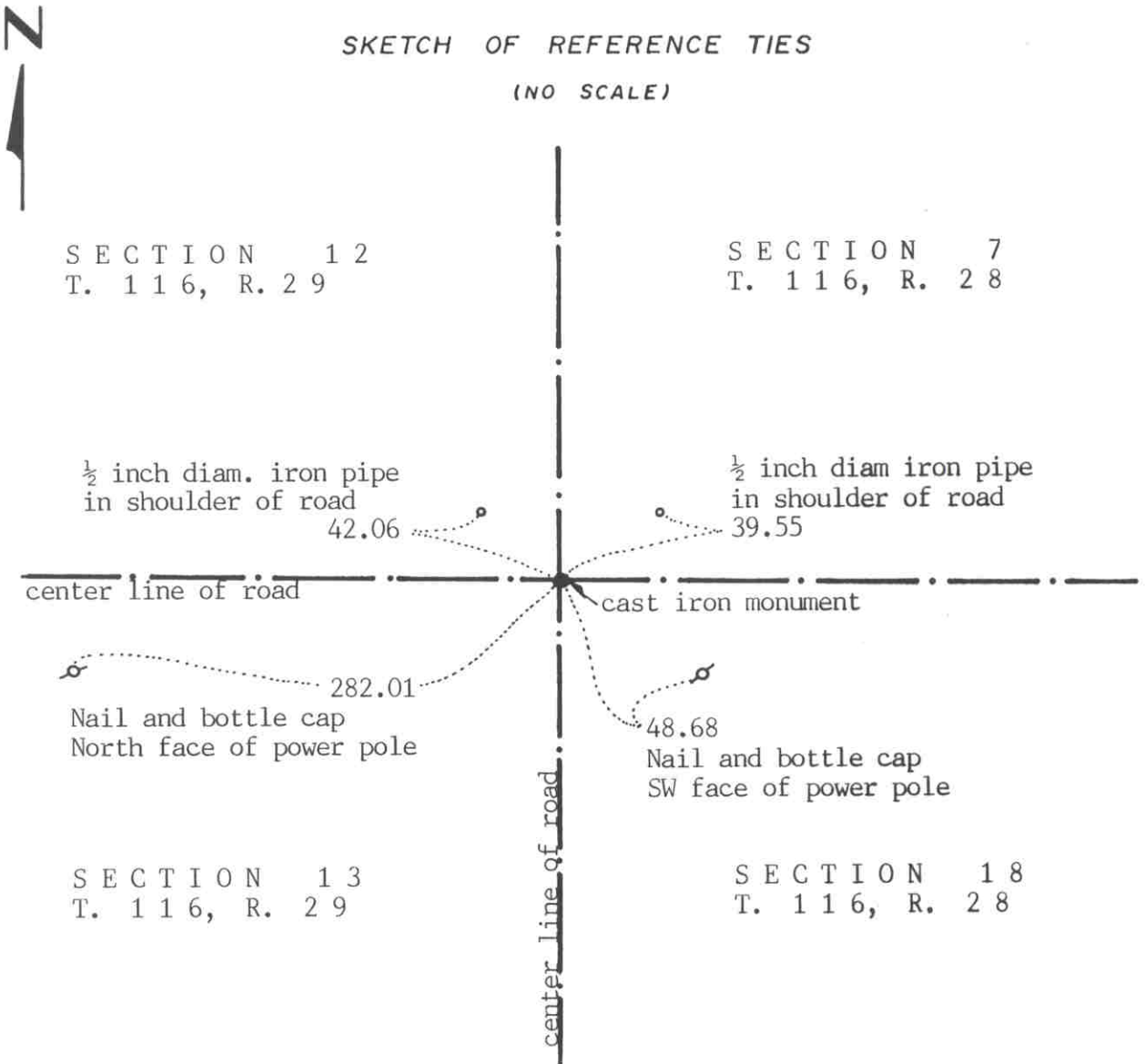
October 8, 1993. We found the monument in good condition and checked the reference ties.

NORTHEAST corner, Section 13, Township 116 North, Range 29 West

Certificate of Location of Government Corner

SKETCH OF REFERENCE TIES

(NO SCALE)



Statement of evidence relative to this corner location on sheet 2

I hereby certify that this document was prepared by me or under my direct supervision.

Willard Pellinen

Willard Pellinen
McLeod County Surveyor
License No. 9626

Date July 20, 1991

OFFICE OF THE COUNTY RECORDER
MCLEOD COUNTY, MINNESOTA.

I hereby certify that this document was filed in this office at 9 o'clock A..M. on the 31st day of July, 1991.

Carmen Ostlie, County Recorder

By _____, Deputy

Document No. 240171

NORTHEAST corner, Section 13, Township 116 North, Range 29 West

Certificate of Location of Government Corner

In July, 1855, the public Land Survey was run by John Ryan. He set a post at this corner and marked 2 elms, an aspen and an ash for bearing trees.

May 3, 1904. Field notes by E. L. Higgins, surveyor, show a distance of 2686 feet to the east quarter corner of Section 12.

June 1, 1923. Carlisle Madson, Sr., county surveyor, found a large rock with a drill hole.

June 18, 1923. Madson's field notes show a stone with a drill hole at the corner and he measured 2671.7 feet to the east quarter corner of Section 12.

April 16, 1970. McCombs Knutson Associates (Dickman Knutson, county surveyor) dug for the corner. They found a large stone with a drill hole on top and wood stake by the stone. The stone was down 2 feet below the road surface. They took available reference ties.

19???. Knutson set a McLeod County cast iron monument at the corner.

March 4, 1986. We found no reference ties remaining. We found the monument down 4 inches below the road surface and took available ties.

November 31, 1987. We measured the north and east lines of Section 13 and the east line of Section 12. We measured 2670.34 feet to the east quarter corner of Section 12, compared with 2671.7 feet by Madson in 1923.

June 5, 1990. We found the monument in good condition and checked the reference ties.

We believe the stone found by Knutson is the same stone found by Madson in 1923 and that it has perpetuated the correct location of the section corner.

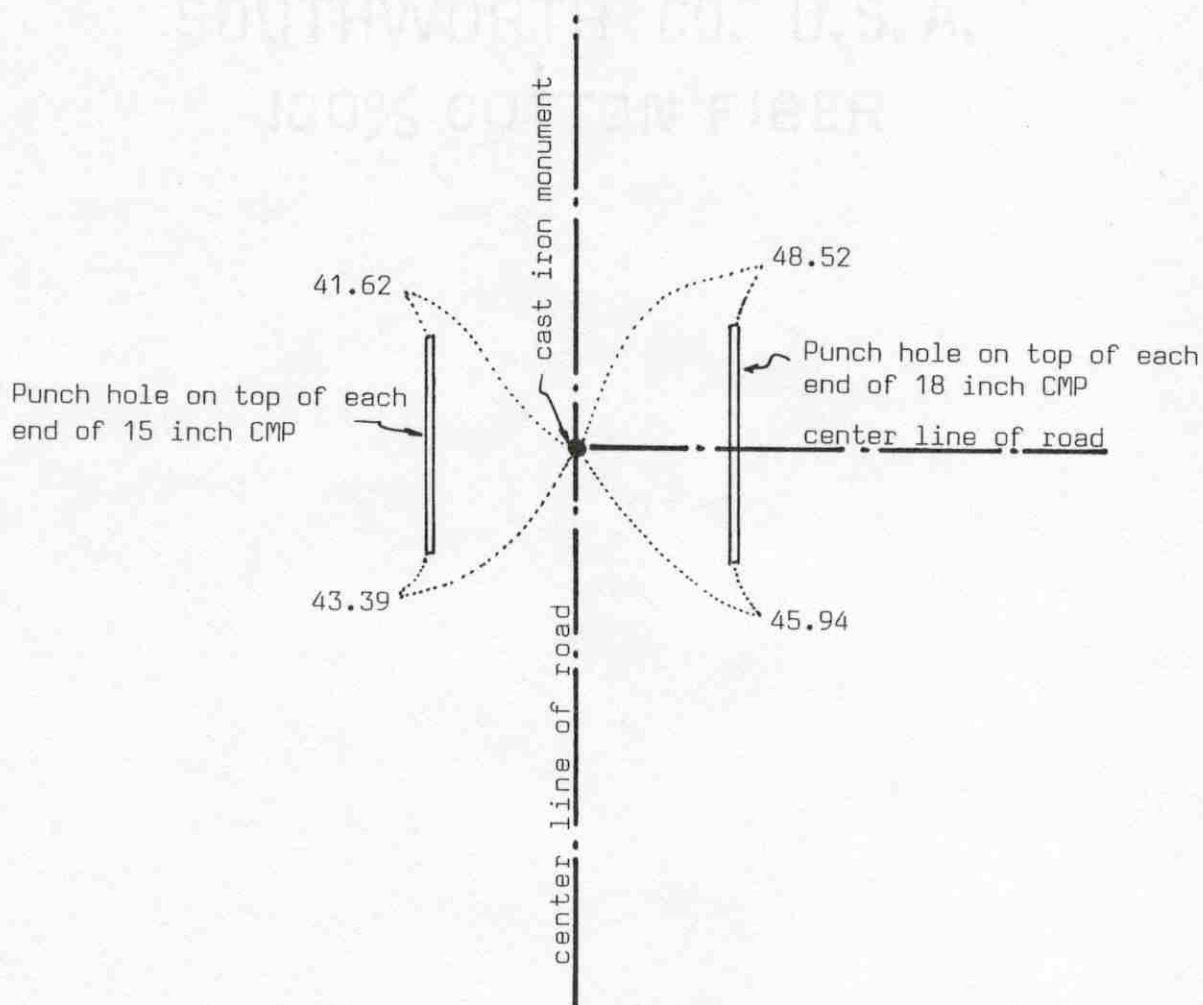
EAST QUARTER corner, Section 13, Township 116 North, Range 29 West

Certificate of Location of Government Corner

SKETCH OF REFERENCE TIES
(NO SCALE)

SECTION 13, T.116, R.29

SECTION 18, T.116, R.28



Statement of evidence relative to this corner location on sheet 2

I hereby certify that this document
was prepared by me or under my
direct supervision.

Willard Pellinen

Willard Pellinen
McLeod County Surveyor
License No. 9626

Date July 17, 1990

OFFICE OF THE COUNTY RECORDER
MCLEOD COUNTY, MINNESOTA.

I hereby certify that this document was filed in this
office at 2 o'clock P.M. on the 23rd day
of July, 1990.

Carmen Ostlie, County Recorder

By _____, Deputy

Document No. 234562

EAST QUARTER corner, Section 13, Township 116 North, Range 29 West

Certificate of Location of Government Corner

This corner was established by the government in 1855. John Ryan set a post and had ties to 2 trees.

April 16, 1970. McCombs Knutson Associates (Dickman Knutson, county surveyor) dug for the corner, John Tupa from Hutchinson with a backhoe. They found a 1 inch diameter iron pin down $2\frac{1}{2}$ feet below the road surface. They took reference ties.

19???. Knutson set a McLeod County cast iron monument at the corner. This is on the center line intersection of roads.

November 3, 1987. We found the monument in good condition and took new reference ties. We measured the east line of Section 13 and found the corner within $4\frac{1}{2}$ feet of being half way between the section corners and within 1 foot of being on a straight line between the section corners.

June 20, 1989. We found the monument and the reference ties good.

We accept the iron pin found by Knutson as having perpetuated the correct location of the quarter corner.

PERCHMENT DEED

SOUTHWORTH CO. U.S.A.

100% COTTON FIBER

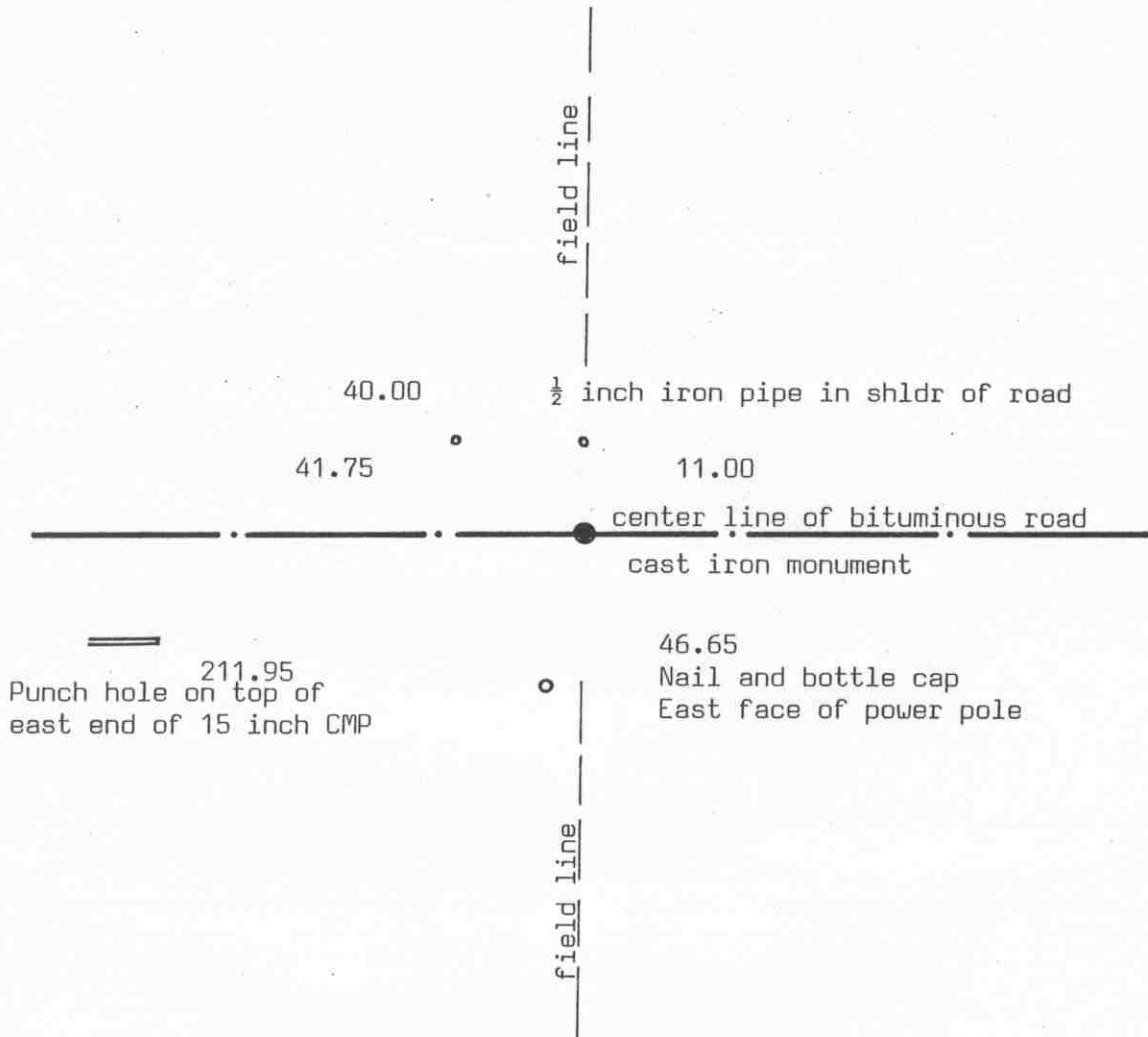
EAST QUARTER corner, Section 19, Township 116 North, Range 28 West

Certificate of Location of Government Corner

SKETCH OF REFERENCE TIES
(NO SCALE)

SECTION 19

SECTION 20



Statement of evidence relative to this corner location on sheet 2

I hereby certify that this document
was prepared by me or under my
direct supervision.

Willard Pellinen

Willard Pellinen
McLeod County Surveyor
License No. 9626

Date Dec. 22, 1993

OFFICE OF THE COUNTY RECORDER
MCLEOD COUNTY, MINNESOTA.

I hereby certify that this document was filed in this
office at 9 o'clock A.M. on the 23rd day
of December, 1993.

Carmen B. Muddis County Recorder

By _____, Deputy

Document No. 256691

EAST QUARTER corner, Section 19, Township 116 North, Range 28 West

Certificate of Location of Government Corner

September, 1856. D. L. Langton of the General Land Office established this corner. He set a post and marked 2 aspens for bearing trees.

Old county highway right of way plans show the quarter corner to be on the center line of the county highway.

October 30, 1986. We set a $\frac{1}{2}$ inch diameter iron pipe along the center line of the east-west road on a straight line between the section corners and took available reference ties.

June 18, 1987. We set a McLeod County cast iron monument with a $\frac{1}{2}$ inch diameter iron pipe below it.

The adjoining land owners agree the center line of the road is the quarter line.

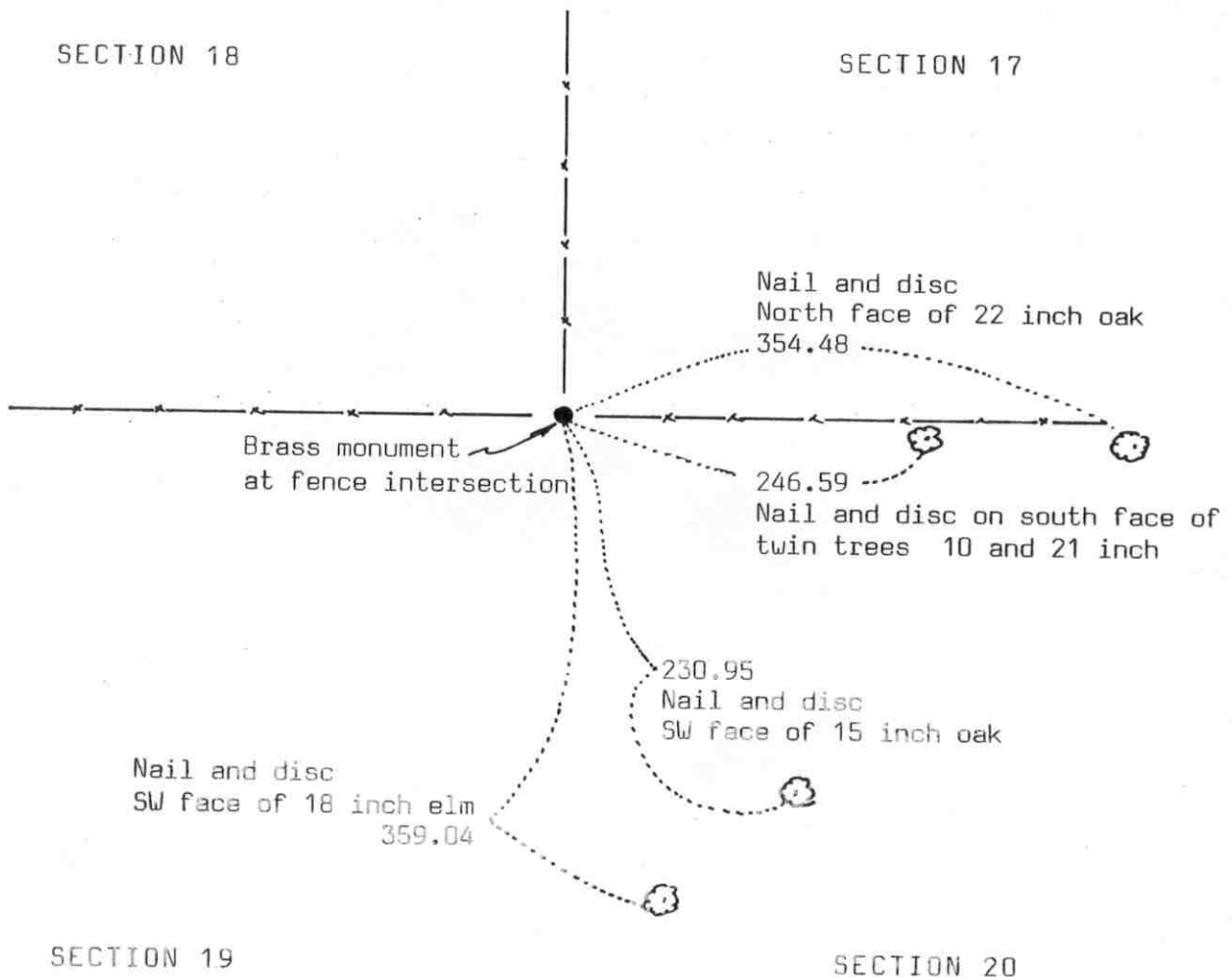
The corner falls on the extensions of field lines from the north and south.

October 26, 1993. We found the monument in good condition and took new reference ties.

NORTHEAST corner, Section 19, Township 116 North, Range 28 West

Certificate of Location of Government Corner

SKETCH OF REFERENCE TIES (NO SCALE)



Statement of evidence relative to this corner location on sheet 2

I hereby certify that this document was prepared by me or under my direct supervision.

Willard Pellinen
Willard Pellinen
McLeod County Surveyor
License No. 9626

Date July 18, 1990.

OFFICE OF THE COUNTY RECORDER
MCLEOD COUNTY, MINNESOTA.

I hereby certify that this document was filed in this office at 9 o'clock A.M. on the 25th day of July, 1990.

Carmen Ostlie, County Recorder

By _____, Deputy

Document No. 234580

NORTHEAST corner, Section 19, Township 116 North, Range 28 West

Certificate of Location of Government Corner

September, 1856. D.L.Langton of the General Land Office set a post at the corner and marked 2 elms and 2 lindens for bearing trees.

November, 1925. Survey field notes by E.L.Higgins show a 2 inch diameter iron pipe with a brass top at the corner. He shows a distance of 2654.5 feet to the north quarter corner of Section 20 and distance of 2625.4 feet to the east quarter corner of Section 18.

1967. McCombs Knutson Associates (Dickman Knutson, county surveyor) found the pipe with the brass top and took reference ties.

June 27, 1979. Knutson took new reference ties to the corner.

We measured 2652.89 feet to the north quarter corner of Section 20 compared with 2654.5 by Higgins in 1925 and we measured 2623.46 feet to the east quarter corner of Section 18 compared with 2625.4 by Higgins.

June 20, 1989. We found the brass monument in good condition.

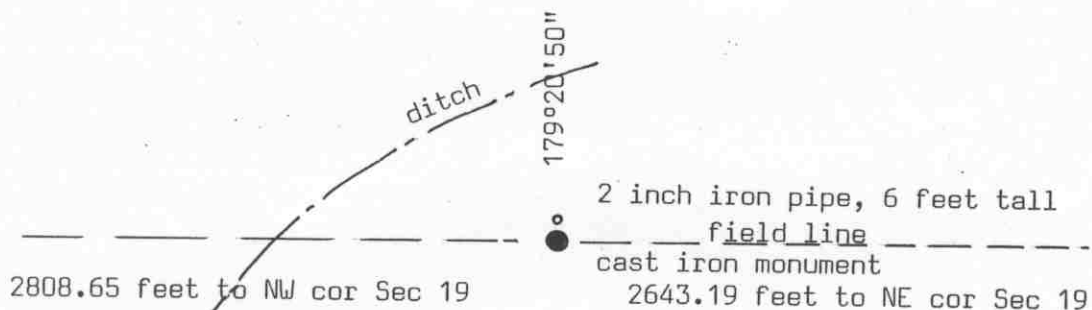
The found monument at the fence intersection has perpetuated the correct location of the section corner.

NORTH QUARTER corner, Section 19, Township 116 North, Range 28 West

Certificate of Location of Government Corner

SKETCH OF REFERENCE TIES
(NO SCALE)

SECTION 18



SECTION 19

Statement of evidence relative to this corner location on sheet 2

I hereby certify that this document was prepared by me or under my direct supervision.

Willard Pellinen

Willard Pellinen
McLeod County Surveyor
License No. 9626

Date Dec. 22, 1993

OFFICE OF THE COUNTY RECORDER
MCLEOD COUNTY, MINNESOTA.

I hereby certify that this document was filed in this office at 9 o'clock A. M. on the 23rd day of December, 19 93.

Armen Billie Mulder, County Recorder

By _____, Deputy

Document No. 256692

NORTH QUARTER corner, Section 19, Township 116 North, Range 28 West

Certificate of Location of Government Corner

September, 1856. D. L. Langton of the General Land Office established this corner. He set a post and marked 2 aspens for bearing trees.

September 14, 1981. Theodore Ondrachek, 92 years old, and had lived in the Southwest Quarter of Section 18 all his life, said fences used to run east-west-north from the quarter corner. He said the field lines are now where the fences used to be. Alvin Ondrachek, 62 years old, and had lived in the Southeast Quarter of Section 18 all his life said there is now a post where the fence corner used to be. Post was set by John Pollman when the fence was taken down. Mr. Pollmann owns the Southeast Quarter of the Southwest Quarter of Section 18.

September 22, 1981. We found the post and replaced it with a McLeod County cast iron monument. This corner is within 6 feet of being on a proration of the government distances to the northwest and northeast corners of Section 19.

October 26, 1993. We found the monument in good condition and checked the ties.

NORTHEAST corner, Section 24, Township 116 North, Range 29 West

Certificate of Location of Government Corner

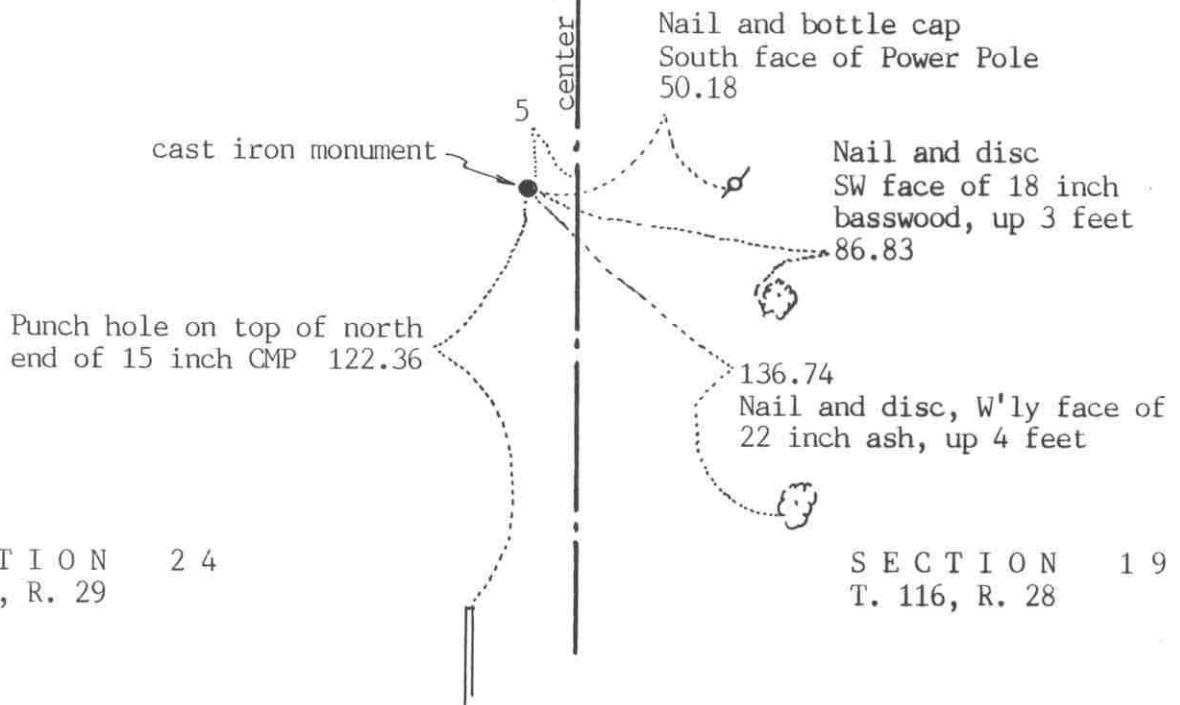


SKETCH OF REFERENCE TIES

(NO SCALE)

SECTION 13
T. 116, R. 29SECTION 18
T. 116, R. 28

center line of gravel road

SECTION 24
T. 116, R. 29SECTION 19
T. 116, R. 28Statement of evidence relative to this corner location on sheet 2

I hereby certify that this document
was prepared by me or under my
direct supervision.

Willard Pellinen

Willard Pellinen
McLeod County Surveyor
License No. 9626

Date July 4, 1991

OFFICE OF THE COUNTY RECORDER
MCLEOD COUNTY, MINNESOTA.

I hereby certify that this document was filed in this
office at 9 o'clock A.M. on the 10th day
of July, 1991.

Carmen O'Brien, County Recorder

By _____, Deputy

Document No. 239857

NORTHEAST corner, Section 24, Township 116 North, Range 29 West

Certificate of Location of Government Corner

1855. John Ryan of the General Land Office set a post and marked 4 trees for bearing trees.

December 8, 1920. Old survey notes show an I.P. at the corner.

19??. County Highway Department field notes show an iron pin at the corner.

April 17, 1970. McCombs Knutson Associates (Dickman Knutson, county surveyor) dug for the corner, John Tupa from Hutchinson with a backhoe. Down 2 feet below the road surface they found a steel peg, 1 inch square on top. Beside the peg they found an iron pin and a wood stake. They took reference ties.

October 13, 1970. Knutson set a McLeod County cast iron monument and took additional ties.

June 5, 1990. We found the monument in good condition down 6 inches below the surface and checked the reference ties. We measured 2621.17 feet to the east quarter corner of Section 24, compared with a distance of 1619.5 by the county highway department in 19??. We measured 5263.89 to the northeast corner of Section 13, compared with 5264.1 by the highway department.

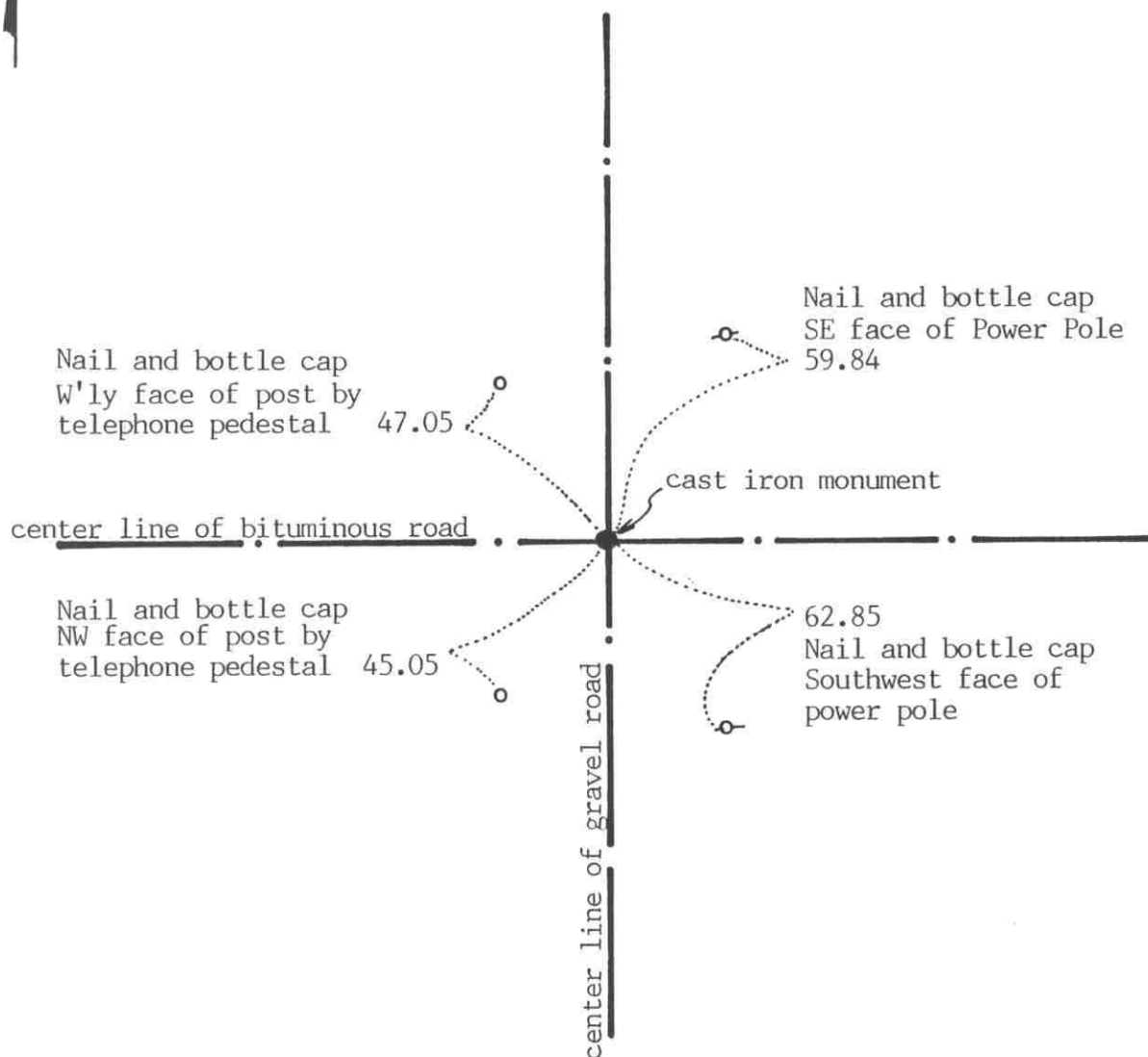
We accept the iron pin and peg found by Knutson as having perpetuated the correct location of the section corner.

EAST QUARTER corner, Section 24, Township 116 North, Range 29 West

Certificate of Location of Government Corner

SKETCH OF REFERENCE TIES

(NO SCALE)

SECTION 24
T.116 R.29SECTION 19
T.116 R.28

Statement of evidence relative to this corner location on sheet 2

I hereby certify that this document
was prepared by me or under my
direct supervision.

Willard Pellinen

Willard Pellinen
McLeod County Surveyor
License No. 9626

Date Nov. 22, 1992

OFFICE OF THE COUNTY RECORDER
MCLEOD COUNTY, MINNESOTA.

I hereby certify that this document was filed in this
office at 9 o'clock A.M. on the 24th day
of November, 19 92.

Carmen St. Lie & J. J. J. J. County Recorder

By _____, Deputy

Document No. 249056

EAST QUARTER corner, Section 24, Township 116 North, Range 29 West*Certificate of Location of Government Corner*

1855. This corner was originally established by the General Land Office. John Ryan set a post and marked two 6 inch aspens for bearing trees.

December 8, 1920. E.L.Higgins, surveyor, measured 2626 feet to the northeast corner and 2637 feet to the southeast corner of Section 24.

August 27, 1970. McCombs Knutson Associates (Dickman Knutson, county surveyor) found 3 spikes at the corner. The third spike was down 1 foot. These were probably set by the county highway department. Knutson found nothing else. Knutson set reference ties and set a McLeod County cast iron monument at the corner.

July 17, 1987. We found the monument ok and set new reference ties.

June 18, 1990. We checked the reference ties.

The monument set by Knutson is accepted as marking the quarter corner. It fits occupation lines, the center line intersection of the roads. We measured 2637.6 feet to the southeast corner of the section compared with the 1920 distance of 2637 feet. We measured 2621.17 feet to the northeast corner. The corner is 8.21 feet north of a split between the section corners and 21.13 feet east of a straight line between the corners.

EAST QUARTER corner, Section 20, Township 116 North, Range 28 West

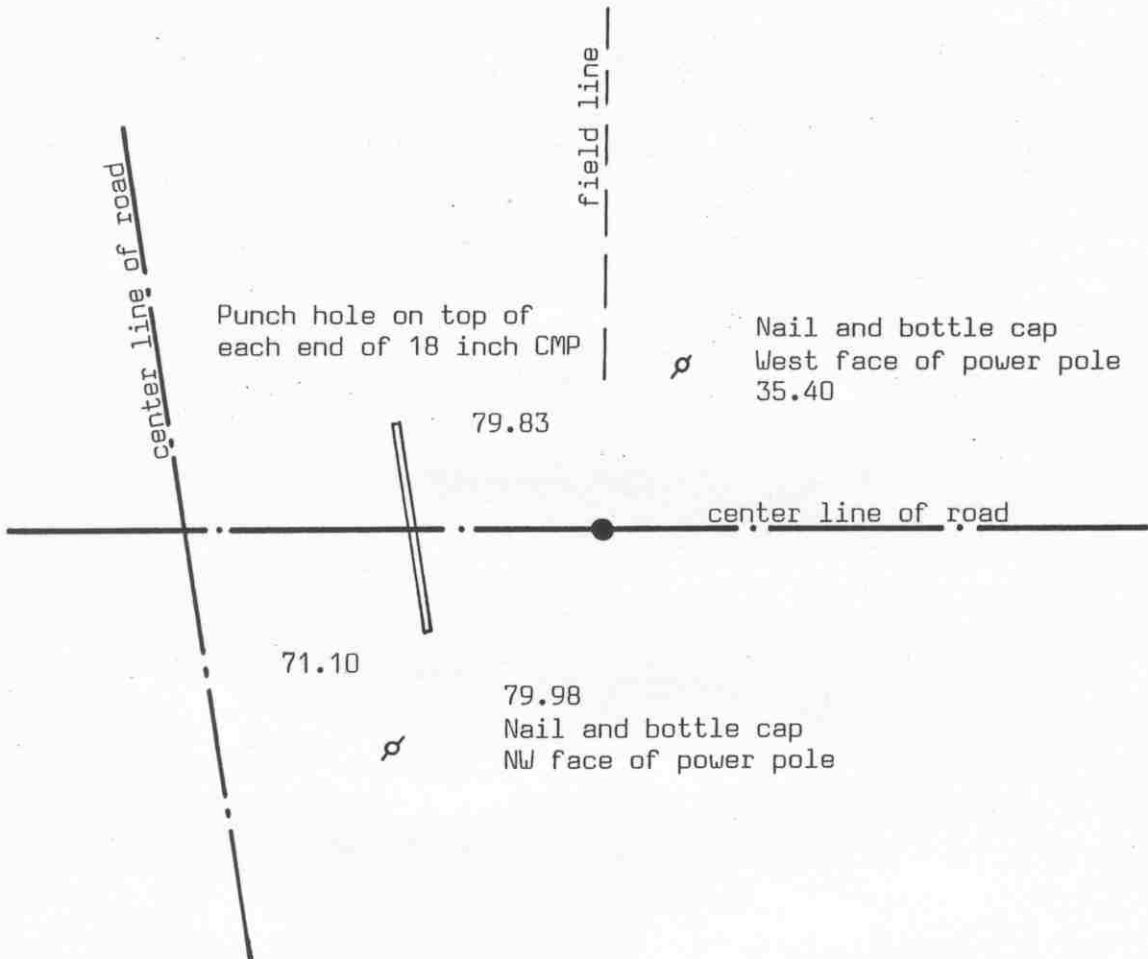
Certificate of Location of Government Corner

SKETCH OF REFERENCE TIES

(NO SCALE)

SECTION 20

SECTION 21



Statement of evidence relative to this corner location on sheet 2

I hereby certify that this document was prepared by me or under my direct supervision.

Willard Pellinen

Willard Pellinen
McLeod County Surveyor
License No. 9626

Date December 23, 1993

OFFICE OF THE COUNTY RECORDER
MCLEOD COUNTY, MINNESOTA.

I hereby certify that this document was filed in this office at 9 o'clock A.M. on the 23rd day of December, 1993.

Armenia Estlie Mulder County Recorder

By _____, Deputy

Document No. 256693

EAST QUARTER corner, Section 20, Township 116 North, Range 28 West

Certificate of Location of Government Corner

September, 1856. D. L. Langton of the General Land Office established this corner. He set a post and marked 2 elms for bearing trees.

March 21, 1966. Roy Hansen, surveyor, found an iron pipe on the center line of the east-west road in line with a fence to the north.

May 24, 1979. We found a 3/4 inch diameter iron pipe down 10 inches below the surface of the bituminous road. This was in line with a tree line to the north. We took available ties.

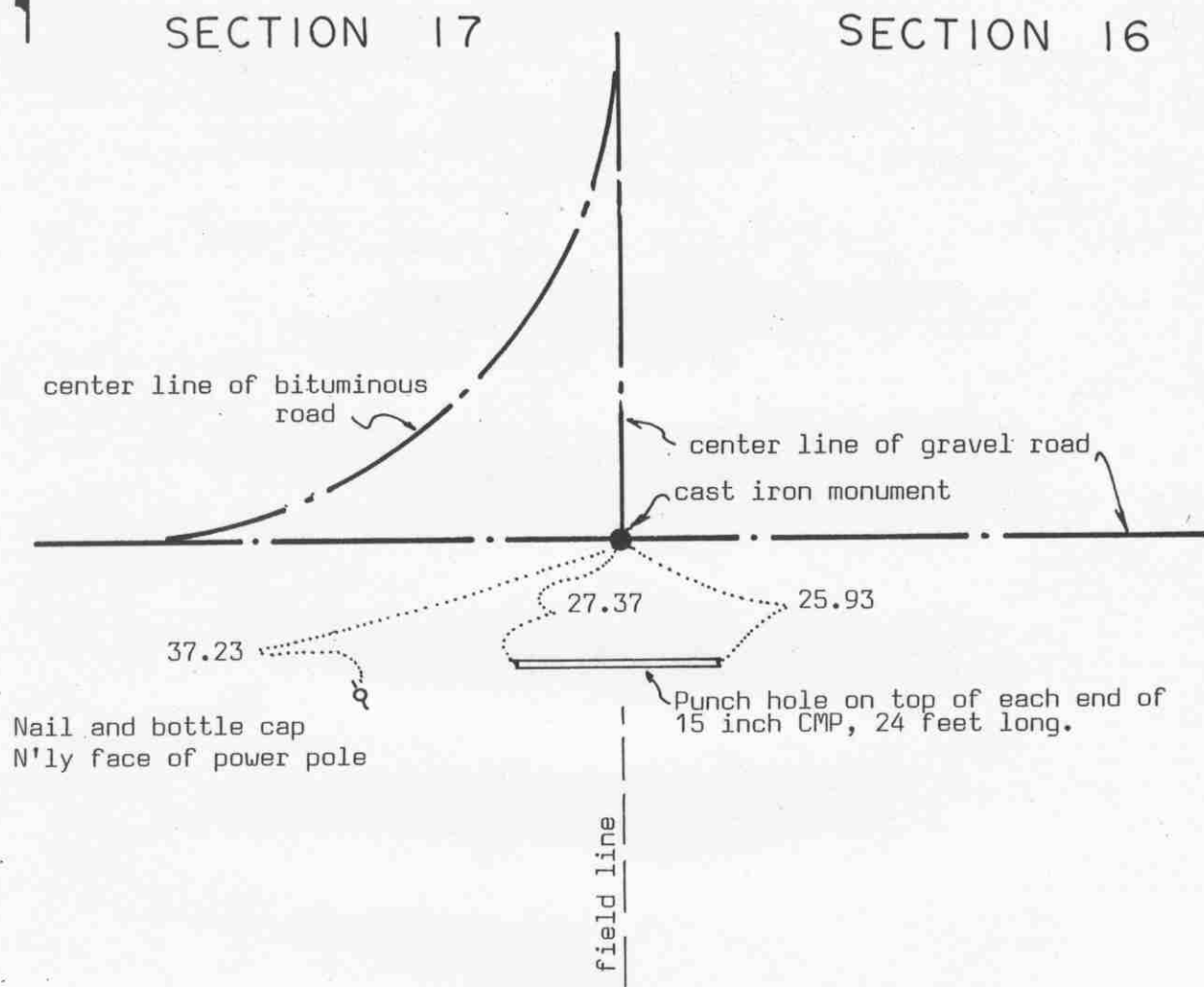
August 30, 1985. We found the iron pipe down 2 feet below the surface of the road. We took additional ties and set a McLeod County cast iron monument over the pipe, flush with the surface of the bituminous road.

October 26, 1993. We found the monument in good condition and checked the reference ties.

NORTHEAST corner, Section 20, Township 116 North, Range 28 West

Certificate of Location of Government Corner

SKETCH OF REFERENCE TIES
(NO SCALE)



SECTION 20

SECTION 21

Statement of evidence relative to this corner location on sheet 2

I hereby certify that this document was prepared by me or under my direct supervision.

Willard Pellinen

Willard Pellinen
McLeod County Surveyor
License No. 9626

Date Dec. 20, 1993.

OFFICE OF THE COUNTY RECORDER
MCLEOD COUNTY, MINNESOTA.

I hereby certify that this document was filed in this office at 9 o'clock A.M. on the 21st day of January, 19 94.

Carmen Estlin Mulder, County Recorder

By _____, Deputy

Document No. 257381

NORTHEAST corner, Section 20, Township 116 North, Range 28 West

Certificate of Location of Government Corner

September, 1856. D. L. Langton of the General Land Office established this corner. He set a post and marked a cherry tree and 3 aspens for bearing trees.

April 28, 1926. Carlisle Madson, Sr., county surveyor, set a pipe with a brass cap at the corner.

April 10, 1979. We found the iron pipe with a brass cap down 16 inches below the surface of the road. We tied it off and set a $\frac{1}{2}$ inch diameter iron pipe over it.

June 25, 1979. We set a McLeod County cast iron monument over the pipe with the brass cap.

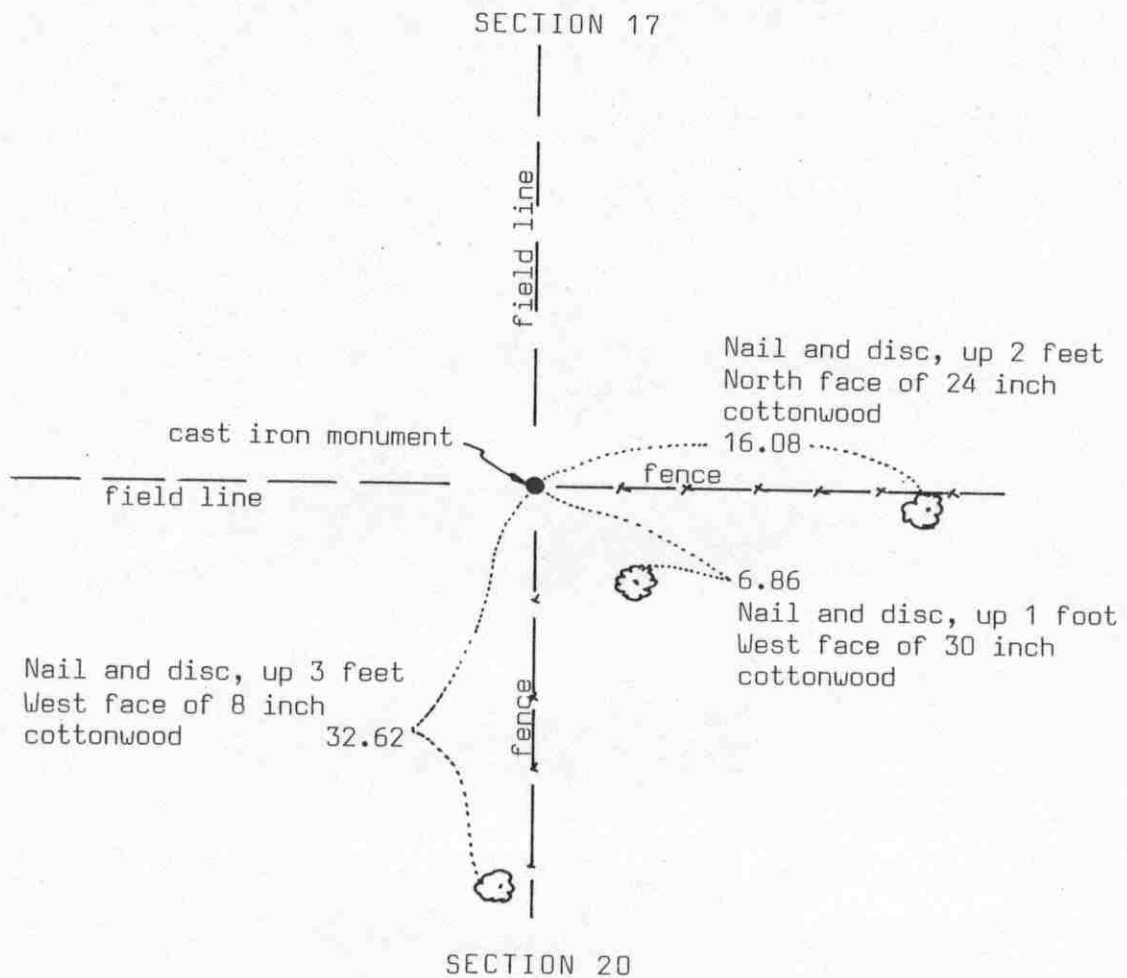
October 26, 1993. We found the monument in good condition down 4 inches below the surface of the gravel road and took new reference ties.

NORTH QUARTER corner, Section 20, Township 116 North, Range 28 West

Certificate of Location of Government Corner

SKETCH OF REFERENCE TIES

(NO SCALE)



Statement of evidence relative to this corner location on sheet 2

I hereby certify that this document was prepared by me or under my direct supervision.

Willard Pellinen
Willard Pellinen
McLeod County Surveyor
License No. 9626

Date July 20, 1990

OFFICE OF THE COUNTY RECORDER MCLEOD COUNTY, MINNESOTA.

I hereby certify that this document was filed in this office at 2 o'clock P.M. on the 23rd day of July, 19 90.

Carmen Ostlie, County Recorder

By _____, Deputy

Document No. 234561

NORTH QUARTER corner, Section 20, Township 116 North, Range 28 West

Certificate of Location of Government Corner

September, 1856. This corner was established by D.L. Langton of the General Land Office. He set a post and had reference ties to 2 bearing trees.

November, 1925. Survey notes by E.L.Higgins show he found a stone and an iron bar at the corner. He had a distance of 2654.5 feet to the northwest corner of Section 20.

1967. McCombs Knutson Associates (Dickman Knutson, county surveyor) found an iron bar at the corner, fences running east and south, field lines north and west.

June 27, 1979. We set a McLeod County cast iron monument at the fence intersection, top flush with the ground.

October, 1986. We measured 2652.89 feet to the northwest corner of Section 20 compared with 2654.5 by Higgins in 1925.

June 20, 1989. We found the monument in good condition but no reference ties remaining. We took new ties.

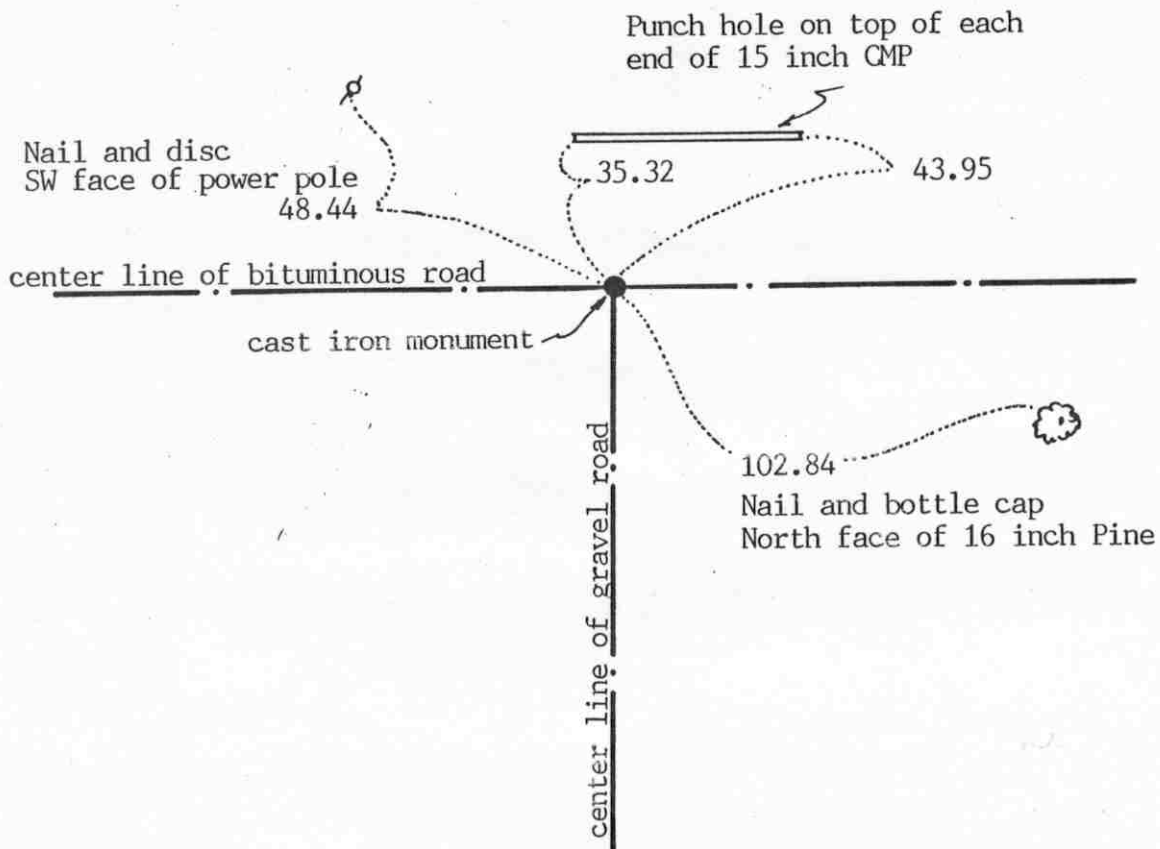
We believe the iron bar found in 1967 was the same iron bar found by Higgins in 1925.

EAST QUARTER corner, Section 21, Township 116 North, Range 28 West

Certificate of Location of Government Corner

SKETCH OF REFERENCE TIES
(NO SCALE)

SECTION 21



SECTION 22

Statement of evidence relative to this corner location on sheet 2

I hereby certify that this document
was prepared by me or under my
direct supervision.

Willard Pellinen

Willard Pellinen
McLeod County Surveyor
License No. 9626

Date January 18, 1994

OFFICE OF THE COUNTY RECORDER
MCLEOD COUNTY, MINNESOTA.

I hereby certify that this document was filed in this
office at 9 o'clock A.M. on the 7th day
of February, 19 94.

Carmen Pothli-Hulder, County Recorder

By Jan Petrick, Deputy

Document No. 257720

EAST QUARTER corner, Section 21, Township 116 North, Range 28 West

Certificate of Location of Government Corner

September, 1856. D.L.Langton of the General Land Office established this corner. He set a post and marked 2 elms for bearing trees.

June 18, 1927. Survey notes by E. L. Higgins show he set the corner half way between the section corners.

June 17, 1974. Dickman Knutson, county surveyor, dug for the corner at the center line intersection of the roads. Down $3\frac{1}{2}$ feet they found a $\frac{3}{4}$ inch diameter iron rod. Knutson tied it off and set a $\frac{1}{2}$ inch diameter iron pipe at the surface of the road.

July 29, 1975. Knutson replaced the iron pipe with a Mcleod County cast iron monument.

December 17, 1993. Checked ties to PK nail which we had previously set over cast iron monument. Monument is deep.

The monument set by Knutson is accepted as marking the location of the government corner. It fits long standing occupation lines, the center line intersection of the roads, and it perpetuates the location of an older monument, the $\frac{3}{4}$ inch iron rod.

NORTHEAST corner, Section 21, Township 116 North, Range 28 West

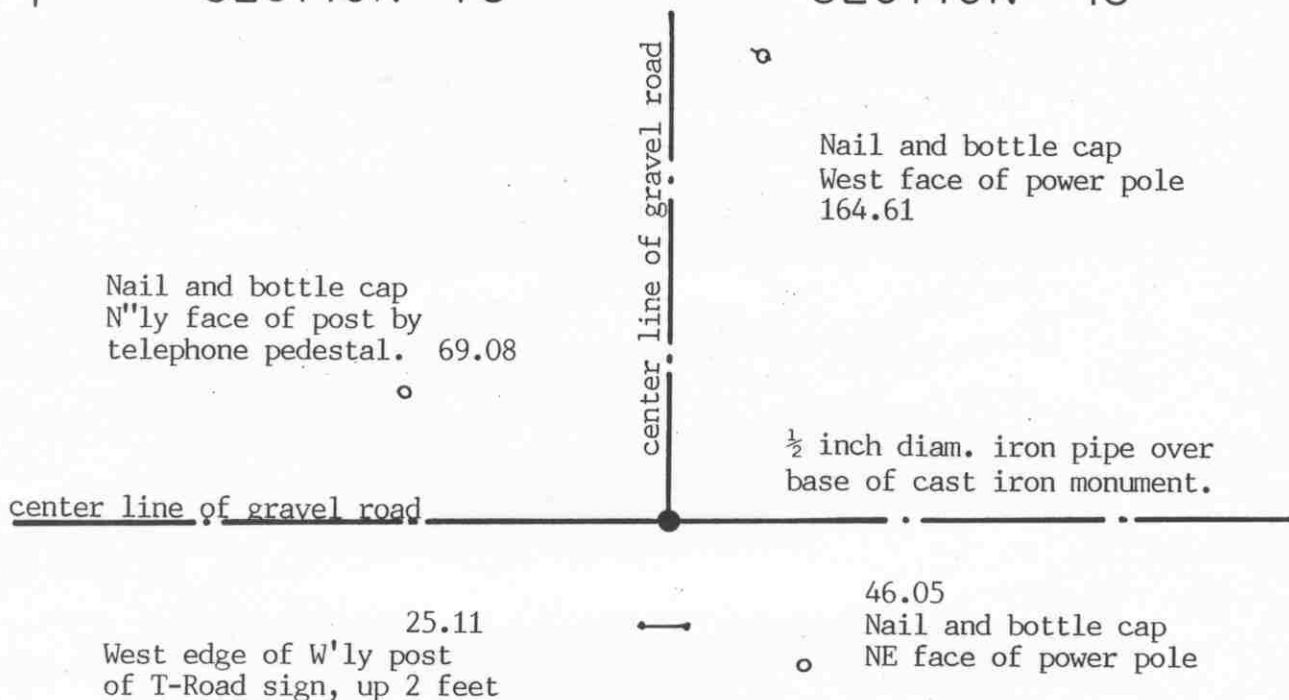
Certificate of Location of Government Corner

SKETCH OF REFERENCE TIES

(NO SCALE)

SECTION 16

SECTION 15



SECTION 21

SECTION 22

Statement of evidence relative to this corner location on sheet 2

I hereby certify that this document
was prepared by me or under my
direct supervision.

Willard Pellinen

Willard Pellinen
McLeod County Surveyor
License No. 9626

Date Oct. 11, 1993

OFFICE OF THE COUNTY RECORDER
MCLEOD COUNTY, MINNESOTA.

I hereby certify that this document was filed in this
office at 9 o'clock A.M. on the 14th day
of October, 1993.

Carmen Ottilie Mulder, County Recorder

By _____, Deputy

Document No. 255340

NORTHEAST corner, Section 21, Township 116 North, Range 28 West

Certificate of Location of Government Corner

September, 1856. D. L. Langton of the General Land Office established this corner. He set a post and marked 4 aspens for bearing trees.

1977. Ed Wosmek, 72 years old and had lived in the Southeast Quarter of Section 9 all his life, said when road was rebuilt 35 years ago a 4 inch diameter iron pipe was found at the corner but it was pulled out. Road was built so the center line intersection was over the corner. Erwin Skorpik, 65 years old and in the Southwest Quarter of Section 15 for 60 years, also said the iron pipe at the corner was pulled out.

June 29, 1977. Dickman Knutson, county surveyor, dug for the corner at the center line intersection but found no evidence of a corner.

July 7, 1977. Knutson set a McLeod County cast iron monument at the center line intersection of the roads and took available reference ties.

October 8, 1993. We found the top 12 inches of the cast iron monument broken into pieces. We set a $\frac{1}{2}$ inch diam. iron pipe at the corner and took new reference ties.

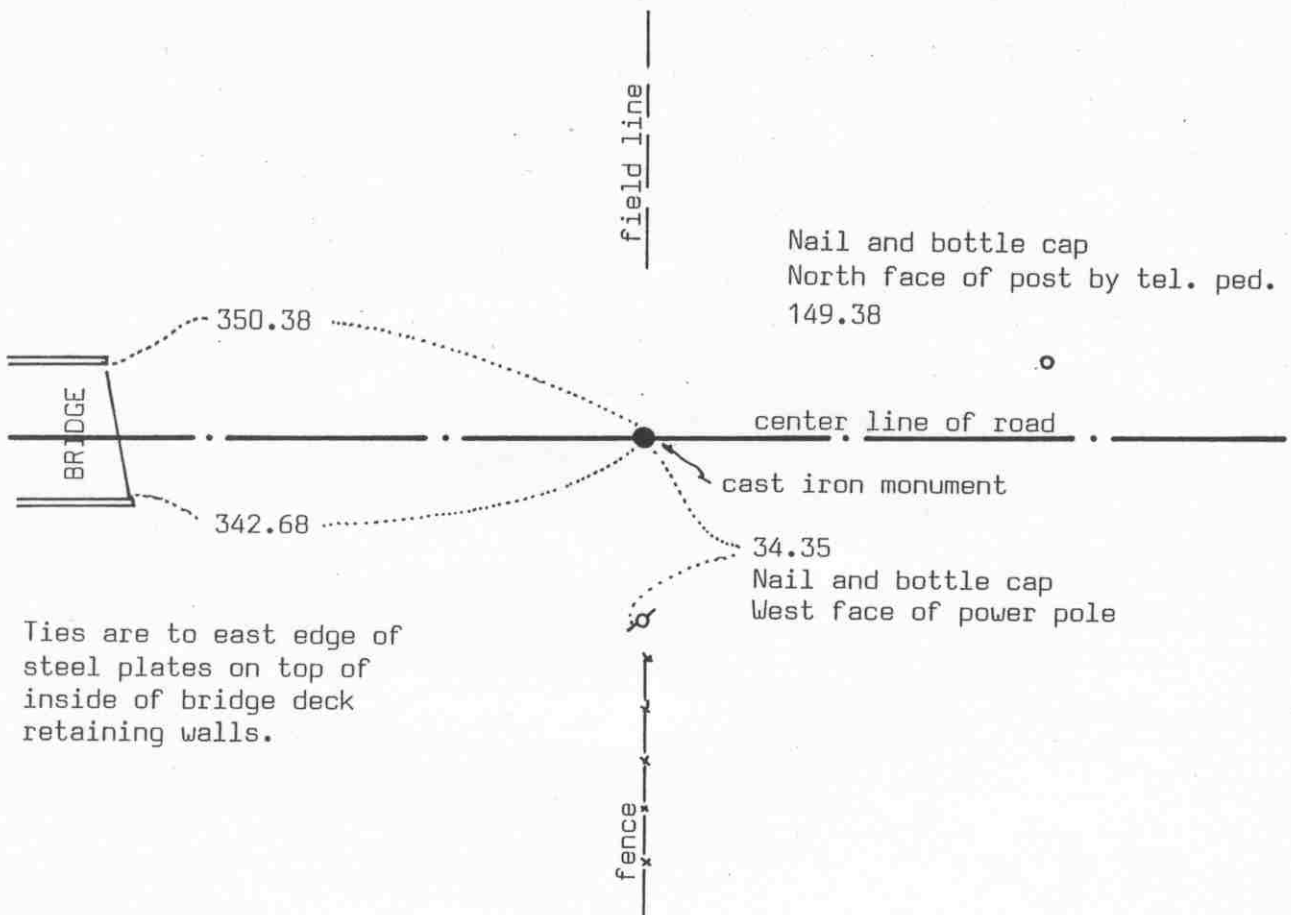
NORTH QUARTER corner, Section 21, Township 116 North, Range 28 West

Certificate of Location of Government Corner

SKETCH OF REFERENCE TIES

(NO SCALE)

SECTION 16



Ties are to east edge of steel plates on top of inside of bridge deck retaining walls.

SECTION 21

Statement of evidence relative to this corner location on sheet 2

I hereby certify that this document was prepared by me or under my direct supervision.

Willard Pellinen

Willard Pellinen
McLeod County Surveyor
License No. 9626

Date Dec. 20, 1993

OFFICE OF THE COUNTY RECORDER
MCLEOD COUNTY, MINNESOTA.

I hereby certify that this document was filed in this office at 9 o'clock A.M. on the Flat day of January, 19 94.

Carmen K. Mulder, County Recorder

By _____, Deputy

Document No. 257382

NORTH QUARTER corner, Section 21, Township 116 North, Range 28 West

Certificate of Location of Government Corner

September, 1856. D. L. Langton of the General Land Office set a post and marked 2 aspens for bearing trees.

April 1, 1979. We measured the north line of Section 21 and set a temporary north quarter corner along the center line of the east-west road in line with fences north and south.

July 26, 1982. We dug for the corner, John Tupa from Hutchinson with a backhoe. Down $2\frac{1}{2}$ feet we found a 1 inch diameter iron pin. We took available reference ties.

August 18, 1982. We talked with John and Victor Pulkrabek, in the Southeast Quarter of Section 16 and the Northeast Quarter of Section 21. Victor was 62 years old and had lived here all his life. They both said the fences have been there as long as they can remember and have always been accepted as being along the quarter lines. We set a McLeod County cast iron monument at the corner and took additional reference ties. This corner falls about $1\frac{1}{2}$ feet east and $9\frac{1}{2}$ feet north of a lost position. for the corner.

October 26, 1993. We found no ties remaining. We found the monument down 12 inches below the surface of the road in good condition. We took new available reference ties.

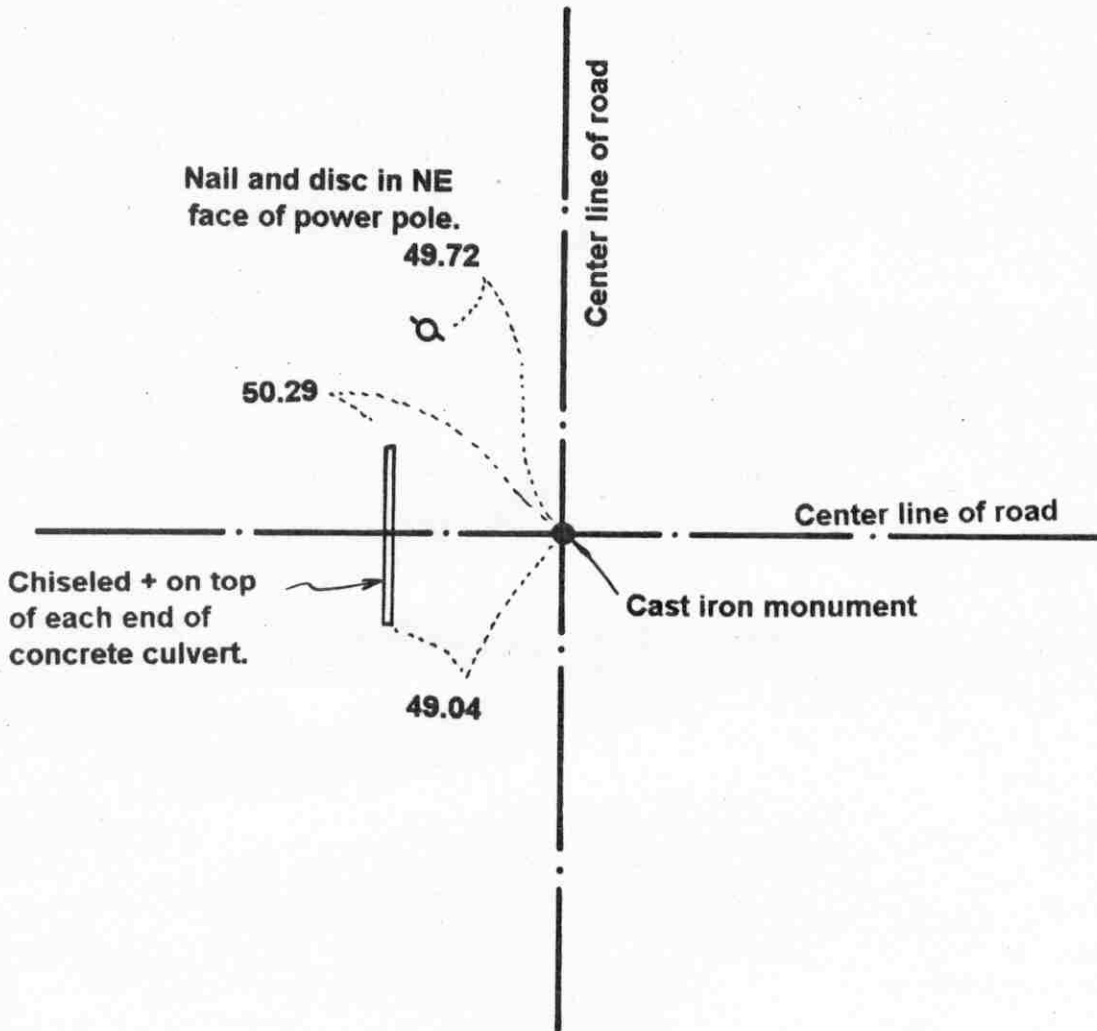
EAST QUARTER corner, Section 22, Township 116 North, Range 28 West

Certificate of Location of Government Corner

SKETCH OF REFERENCE TIES
(NO SCALE)

SECTION 22

SECTION 23



Statement of evidence relative to this corner location on sheet 2

I hereby certify that this document was prepared by me or under my direct supervision.

Willard Pellinen

Willard Pellinen
McLeod County Surveyor
License No. 9626

Date Oct. 9, 1995

OFFICE OF THE COUNTY RECORDER
MCLEOD COUNTY, MINNESOTA.

I hereby certify that this document was filed in this office at 9 o'clock A. M. on the 13th day of October, 1995.

Carman Astlie Guder, County Recorder

By _____, Deputy

Document No. 268600

EAST QUARTER corner, Section 22, Township 116 North, Range 28 West**Certificate of Location of Government Corner**

September, 1856. D. L. Langton of the General Land Office established this corner. He set a post and marked an 8 inch and a 16 inch oak for bearing trees.

1914. I. C. Christlieb, surveyor, shows a rock at the corner.

June 17, 1974. Dickman Knutson, county surveyor, found a spike at the surface of the road and a rotted wood hub below the spike. County Highway Department survey notes show a hub at the corner in 1938. Knutson took available ties to the hub. This was near the center line intersection of the roads which has been accepted by the adjoining land owners as being the quarter corner.

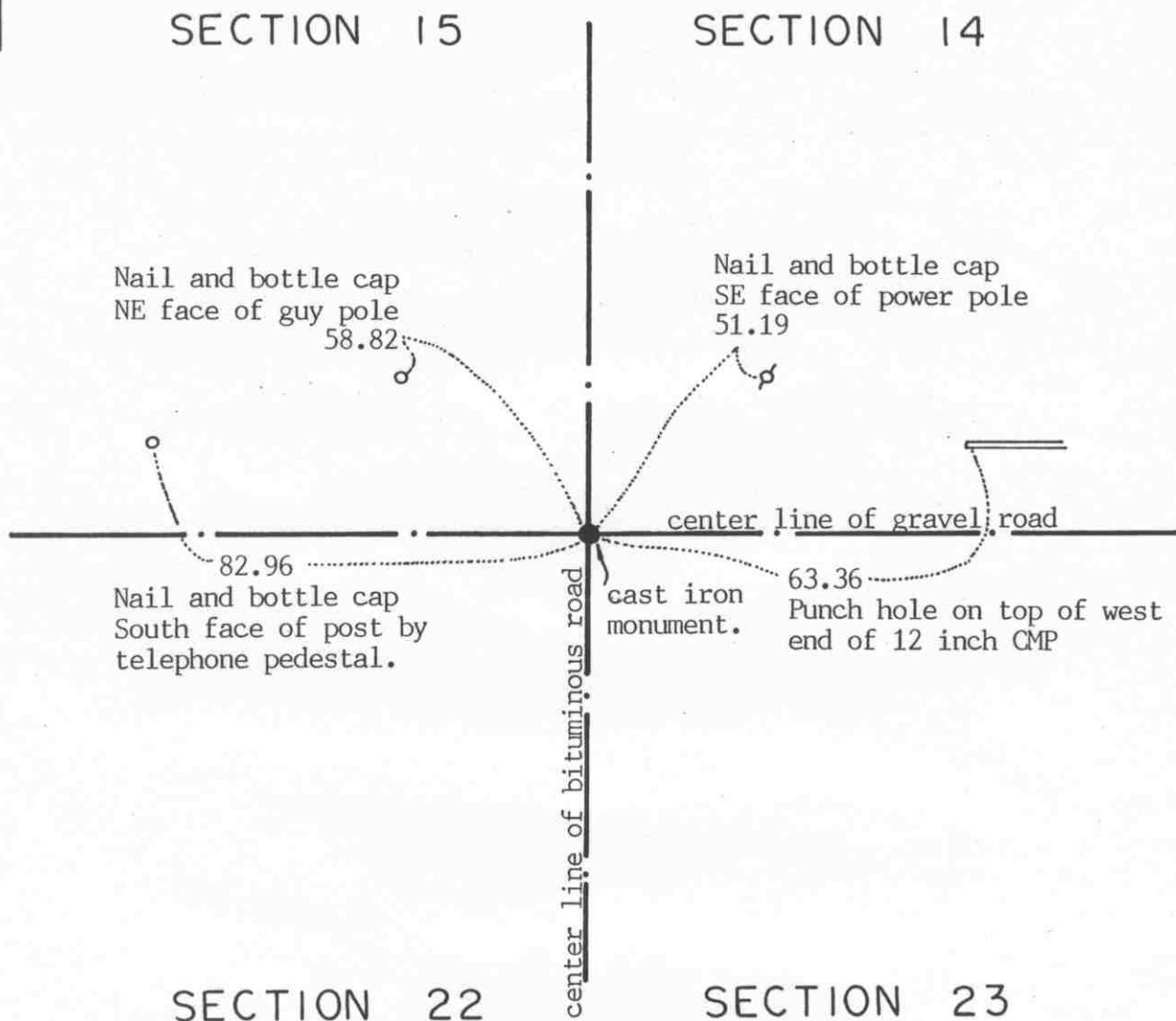
July 29, 1975. Knutson set a McLeod County cast iron monument at the corner.

This corner is approximately 6 feet north and 6 feet east of being at a lost position for the corner.

May 15, 1995. We checked the reference ties to the monument.

NORTHEAST corner, Section 22, Township 116 North, Range 28 West

Certificate of Location of Government Corner

SKETCH OF REFERENCE TIES
(NO SCALE)

Statement of evidence relative to this corner location on sheet 2

I hereby certify that this document
was prepared by me or under my
direct supervision.

Willard Pellinen

Willard Pellinen
McLeod County Surveyor
License No. 9626

Date October 11, 1993

OFFICE OF THE COUNTY RECORDER
MCLEOD COUNTY, MINNESOTA.

I hereby certify that this document was filed in this
office at 9 o'clock A. M. on the 14th day
of October, 19 93.

Carmen Botlie Mulder, County Recorder

By _____, Deputy

Document No. 255341

NORTHEAST corner, Section 22, Township 116 North, Range 28 West

Certificate of Location of Government Corner

September, 1856. D. L. Langton of the General Land Office set a post and marked 4 aspens for bearing trees.

1927. E.L.Higgins found a stone at the corner and he measured 2633 feet to the north quarter corner of Sec. 22.

1938. County Highway Department field notes show they found a brass monument at the corner. This was set by Carlisle Madson, Sr., former county surveyor.

June 1, 1978. McCombs Knutson Associates (Dickman Knutson, county surveyor) dug for the corner and down 2 feet below the road surface they found a 10 inch diameter stone. Below the stone they found an iron pipe with a brass cap. They took reference ties to the pipe and left the pipe in place.

August 2, 1978. Knutson set a spike at the corner and took additional ties.

July 15, 1980. We set a McLeod County cast iron monument at the corner. We measured 2632.16 feet to the north quarter corner of Section 22 compared with 2633 feet by Higgins in 1927.

October 8, 1993. We found the monument in good condition down 4 inches below the surface of the bituminous road.

NORTH QUARTER corner, Section 22, Township 116 North, Range 28 West

Certificate of Location of Government Corner

SKETCH OF REFERENCE TIES
(NO SCALE)

SECTION 15

field line

Nail and bottle cap
West face of 12 inch
box elder, up 3 feet.
41.50

cast iron monument

center line of gravel road

28.44

32.20

131.45

Nail and bottle cap
North face of power pole.Punch hole on top of each end
of 15 inch CMP, 30 feet long

fence

SECTION 22

Statement of evidence relative to this corner location on sheet 2

I hereby certify that this document
was prepared by me or under my
direct supervision.Willard PellinenWillard Pellinen
McLeod County Surveyor
License No. 9626Date October 11, 1993.OFFICE OF THE COUNTY RECORDER
MCLEOD COUNTY, MINNESOTA.I hereby certify that this document was filed in this
office at 9 o'clock A.M. on the 14th day
of October, 1993.Carman Estelle Mulder, County Recorder

By _____, Deputy

Document No. 255342

NORTH QUARTER corner, Section 22, Township 116 North, Range 28 West

Certificate of Location of Government Corner

September, 1856. D. L. Langton of the General Land Office established this corner. He set a post and marked 2 aspens for bearing trees.

June 17, 1974. Dickman Knutson, county surveyor, dug for the corner, John Tupa from Hutchinson with a backhoe. They found no evidence of the government corner.

July 29, 1975. Knutson set a cast iron monument on the center line of the east-west road in line with a fence to the south. This has been accepted by adjoining land owners as being the corner.

October 8, 1993. We found the monument in good condition down 6 inches below the surface of the gravel road.

The monument set by Knutson is accepted as marking the correct location of the quarter corner. It fits long standing occupation lines, the fence, and the road center line.

EAST QUARTER corner, Section 23, Township 116 North, Range 28 West

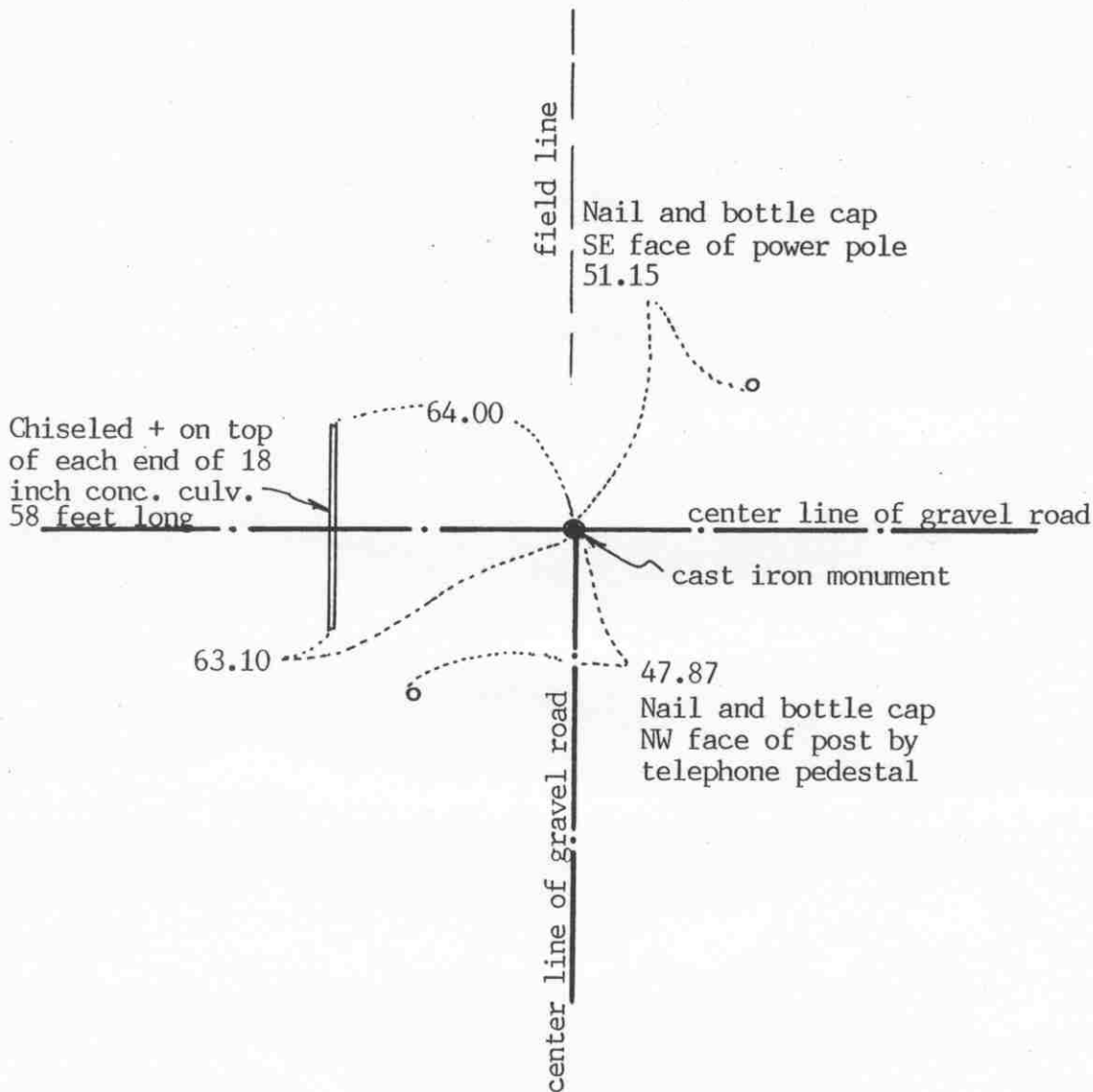
Certificate of Location of Government Corner

SKETCH OF REFERENCE TIES

(NO SCALE)

SECTION 23

SECTION 24



Statement of evidence relative to this corner location on sheet 2

I hereby certify that this document was prepared by me or under my direct supervision.

Willard Pellinen

Willard Pellinen
McLeod County Surveyor
License No. 9626

Date July 26, 1993

OFFICE OF THE COUNTY RECORDER
MCLEOD COUNTY, MINNESOTA.

I hereby certify that this document was filed in this office at 4 o'clock P.M. on the 5th day of August, 19 93.

Armin Ostlie Quader, County Recorder

By _____, Deputy

Document No. 253997

EAST QUARTER corner, Section 23, Township 116 North, Range 28 West

Certificate of Location of Government Corner

September, 1856. D.L.Langton of the General Land Office established this corner. He set a post and marked 2 aspens for bearing trees.

1977. Henry Tlutosh, 62 years old, and had lived in the Southwest Quarter of Section 24 all his life, said a stone was found at the corner when the road was rebuilt about 30 years ago.

June 9, 1977. McCombs Knutson Associates (Dickman Knutson, county surveyor) excavated for the corner, John Tupa from Hutchinson with a backhoe. Down 2 feet below the road surface they foun a spike. They tied it off and dug more and down $2\frac{1}{2}$ feet below the surface they found a stone, directly below the found spike.

July 8, 1977. Knutson set a spike at the corner and took additional reference ties.

April 7, 1978. Knutson set a McLeod County cast iron monument at the corner.

June 11, 1993. We found the monument in good condition down 8 inches below the road surface and took new ties.

The monument set by Knutson is accepted as marking the correct position of the quarter corner. It fits occupation lines, the center line of the road) and it perpetuates the location of an older monument, the stone.

NORTHEAST corner, Section 23, Township 116 North, Range 28 West

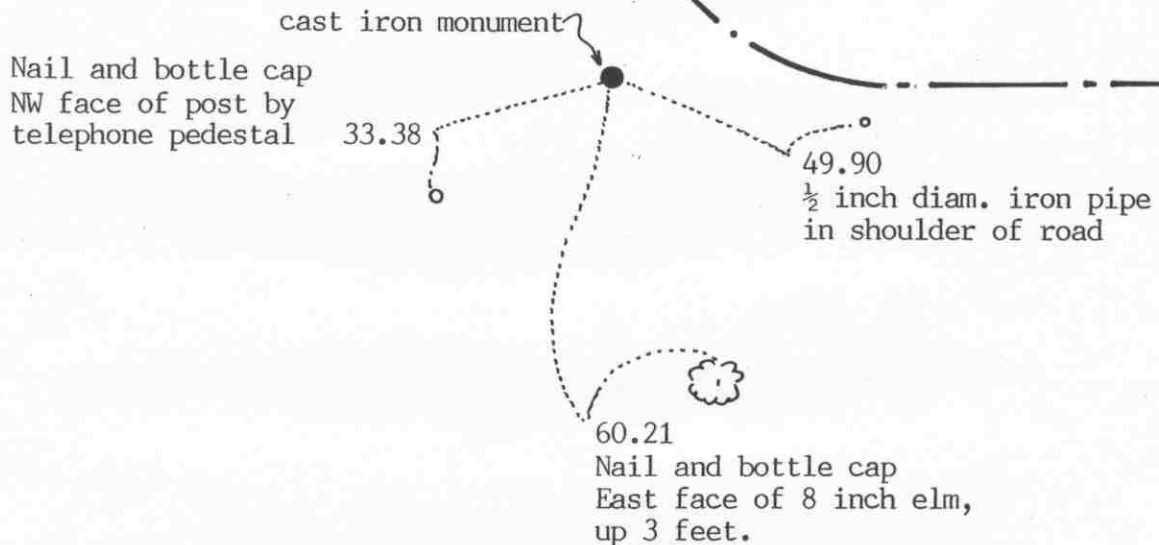
Certificate of Location of Government Corner

SKETCH OF REFERENCE TIES

(NO SCALE)

SECTION 14

SECTION 13



SECTION 23

SECTION 24

Statement of evidence relative to this corner location on sheet 2

I hereby certify that this document was prepared by me or under my direct supervision.

Willard Pellinen

Willard Pellinen
McLeod County Surveyor
License No. 9626

Date October 11, 1993

OFFICE OF THE COUNTY RECORDER
MCLEOD COUNTY, MINNESOTA.

I hereby certify that this document was filed in this office at 9 o'clock A.M. on the 14th day of October, 1993.

Carmen Botlie Mulder, County Recorder

By _____, Deputy

Document No. 255343

NORTHEAST

corner, Section 23, Township 116 North, Range 28 West

Certificate of Location of Government Corner

September, 1856. D. L. Langton of the General Land Office set a post and marked 3 aspens and a cherry tree for bearing trees.

June 29, 1977. Dickman Knutson, county surveyor, dug for the corner. (John Tupa from Hutchinson with a backhoe) They found a stone 10 inches square, 2 feet long, set on end, top of stone was down 1 foot below the surface. They moved the stone to make room for the monument.

July 8, 1977. Knutson set a spike at the corner and took additional reference ties.

April 7, 1978. Knutson set a McLeod County cast iron monument. This corner falls very close to being the center line P.I. of road to the east and north.

October 8, 1993. We found the monument in good condition down 6 inches below the surface of the gravel road. We took new reference ties.

The monument set by Knutson is accepted as marking the correct position of the section corner. It fits occupation lines and it perpetuates the location of an older monument.

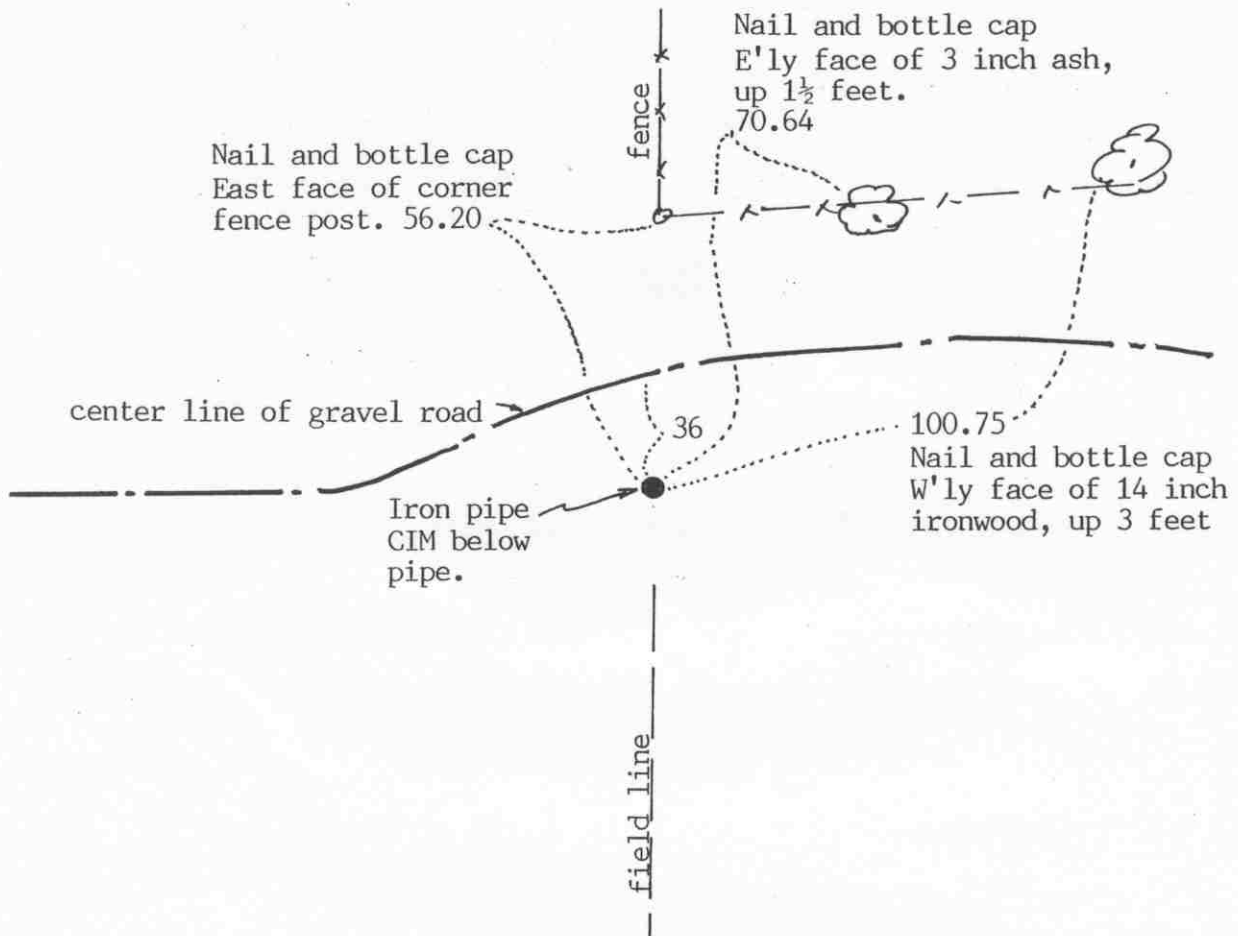
NORTH QUARTER corner, Section 23, Township 116 North, Range 28 West

Certificate of Location of Government Corner

SKETCH OF REFERENCE TIES

(NO SCALE)

SECTION 14



SECTION 23

Statement of evidence relative to this corner location on sheet 2

I hereby certify that this document was prepared by me or under my direct supervision.

Willard Pellinen

Willard Pellinen
McLeod County Surveyor
License No. 9626

Date October 11, 1993

OFFICE OF THE COUNTY RECORDER
MCLEOD COUNTY, MINNESOTA.

I hereby certify that this document was filed in this office at 9 o'clock A. M. on the 14th day of October, 1993.

Carmen Estelle Mulder, County Recorder

By _____, Deputy

Document No. 255344

NORTH QUARTER corner, Section 23, Township 116 North, Range 28 West

Certificate of Location of Government Corner

September, 1856. D.L.Langton of the General Land Office established this corner. He set a post and marked 4 aspens for bearing trees.

April 7, 1977. Virgil Emme, 64 years old and had lived in the Southeast Quarter of Section 14 all his life, stated the corner is on the easterly extension of the center line of the gravel road and on the southerly extension of a fence which is north of the road. We measured the north line of Section 23 and found a stone, 8 inches by 6 inches at the location as testified to by Mr. Emme. Mr. Eed Mroz, 72 years old also said this is the correct location of the quarter corner. He said the fence has been there at least 70 years.

April 10, 1978. We replaced the stone with a McLeod County cast iron monument. We set the monument down 2 feet and set a $\frac{1}{2}$ inch diameter iron pipe over it and took available ties.

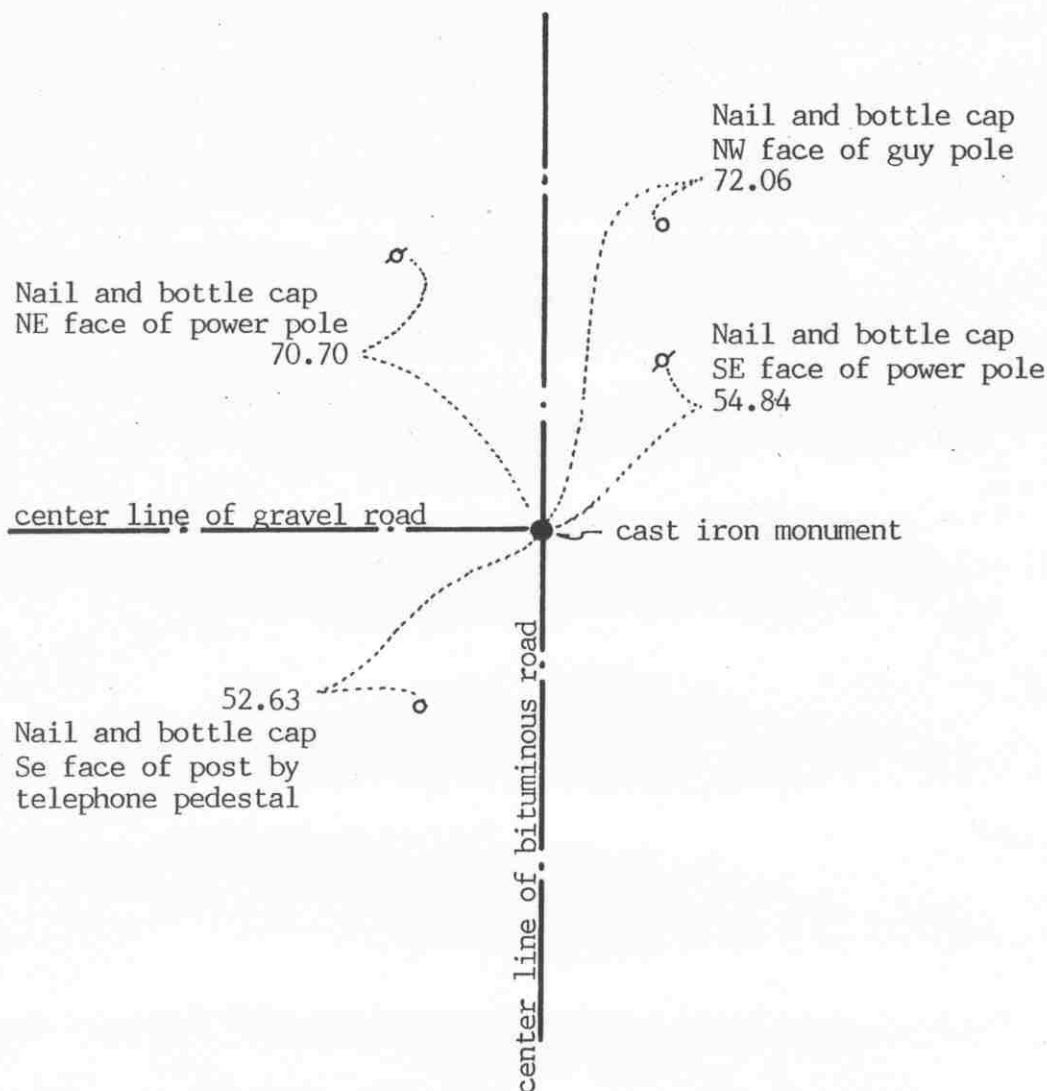
October 8, 1993. We found the iron pipe in good condition down 14 inches below the surface. We took new reference ties.

EAST QUARTER corner, Section 24, Township 116 North, Range 28 West

Certificate of Location of Government Corner

SKETCH OF REFERENCE TIES

(NO SCALE)



SECTION 24 T. 116, R. 28

SECTION 19 T. 116, R. 27

Statement of evidence relative to this corner location on sheet 2

I hereby certify that this document was prepared by me or under my direct supervision.

Willard Pellinen

Willard Pellinen
McLeod County Surveyor
License No. 9626

Date July 26, 1993

OFFICE OF THE COUNTY RECORDER
MCLEOD COUNTY, MINNESOTA.

I hereby certify that this document was filed in this office at 4 o'clock P.M. on the 5th day of August, 1993.

Carmen (Lili) Muelder, County Recorder

By _____, Deputy

Document No. 253998

EAST QUARTER corner, Section 24, Township 116 North, Range 28 West

Certificate of Location of Government Corner

1855. John Ryan of the General Land Office established this corner. He set a post and marked 2 aspens for bearing trees.

December, 1968. McCombs Knutson Associates (Dickman Knutson, county surveyor) measured the east line of Section 24 and set a temporary quarter corner on the center line intersection of the roads.

1969. Knutson dug for the corner and found an iron pin down 1 feet below the surface of the road. They replace the iron pin with a McLeod County cast iron monument and took available reference ties.

July 23, 1987. We found the monument in good condition down 4 inches below the bituminous surface, and took new ties.

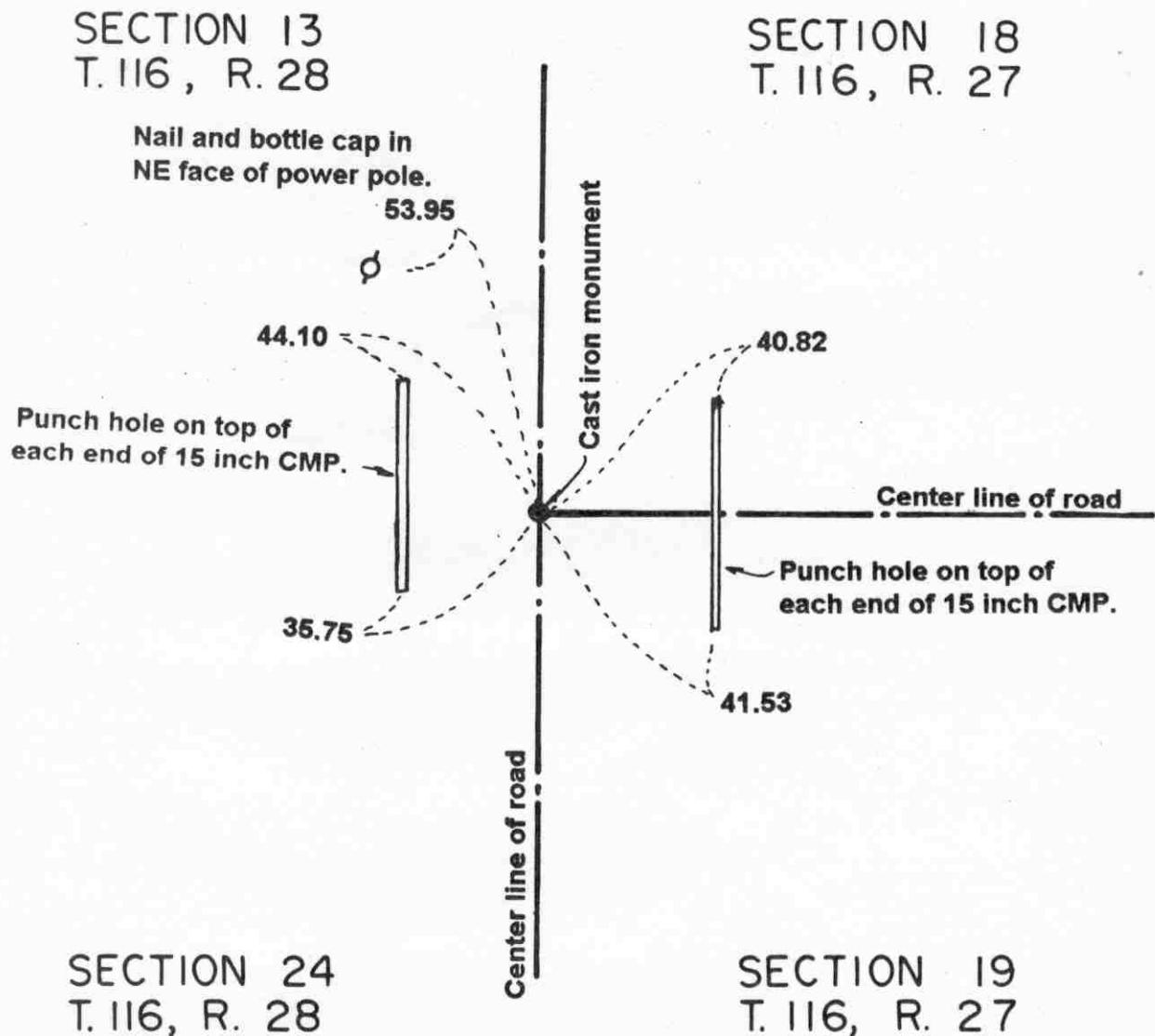
November, 1990. We measured the east line of Section 24 and found the monument to be 5.55 feet north and 3.36 feet east of a lost position for the corner.

March 3, 1993. We checked the reference ties to the corner.

The monument set by Knutson is accepted as marking the location of the quarter corner. It fits occupation lines, the center lines of the roads and it perpetuates the position of an older monument, the iron pin.

NORTHEAST corner, Section 24, Township 116 North, Range 28 West

Certificate of Location of Government Corner

SKETCH OF REFERENCE TIES
(NO SCALE)

Statement of evidence relative to this corner location on sheet 2

I hereby certify that this document
was prepared by me or under my
direct supervision.

Willard Pellinen
Willard Pellinen
McLeod County Surveyor
License No. 9626

Date Oct. 9, 1995

OFFICE OF THE COUNTY RECORDER
MCLEOD COUNTY, MINNESOTA.

I hereby certify that this document was filed in this
office at 9 o'clock A.M. on the 13th day
of October, 1995.

Armenia Estlin Miller, County Recorder

By _____, Deputy

Document No. 268601

NORTHEAST corner, Section 24, Township 116 North, Range 28 West

Certificate of Location of Government Corner

1855. John Ryan of the General Land Office established this corner. He set a post and marked an oak, 2 elms and a linden for bearing trees.

County Highway Department field notes show an iron pin at the corner.

1969. Dickman Knutson, county surveyor, found an iron pin at the corner and replaced it with a McLeod County cast iron monument and took available reference ties.

July 23, 1987. All the reference ties had been destroyed. We found the monument in good condition and took new ties.

June, 1994. We checked the reference ties.

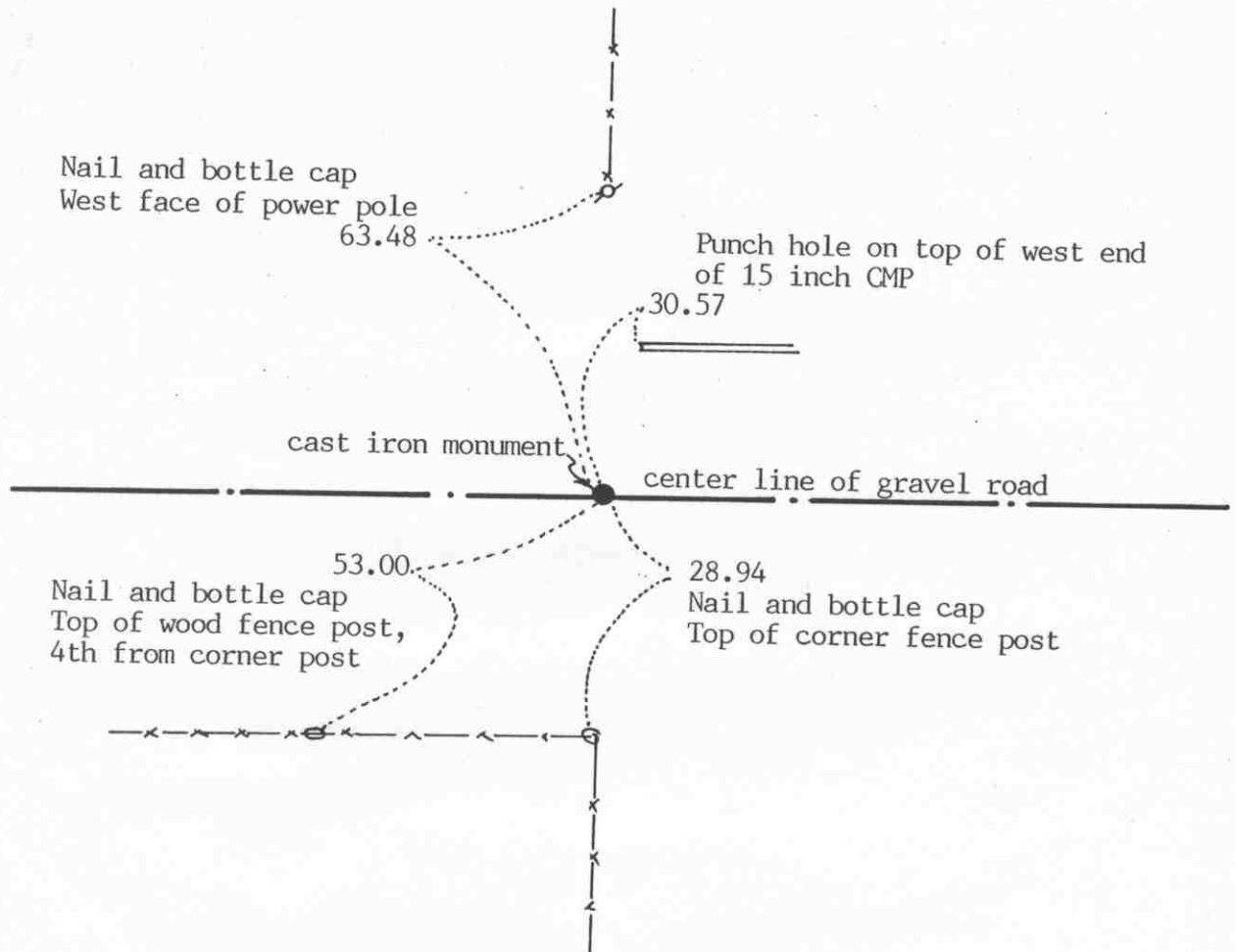
NORTH QUARTER corner, Section 24, Township 116 North, Range 28 West

Certificate of Location of Government Corner

SKETCH OF REFERENCE TIES

(NO. SCALE)

SECTION 13



SECTION 24

Statement of evidence relative to this corner location on sheet 2

I hereby certify that this document was prepared by me or under my direct supervision.

Willard Pellinen

Willard Pellinen
McLeod County Surveyor
License No. 9626

Date Oct. 11, 1993

OFFICE OF THE COUNTY RECORDER MCLEOD COUNTY, MINNESOTA.

I hereby certify that this document was filed in this office at 9 o'clock A.M. on the 14th day of October, 1993.

Carmin Ottilie Mulder, County Recorder

By _____, Deputy

Document No. 255345

NORTH QUARTER corner, Section 24, Township 116 North, Range 28 West

Certificate of Location of Government Corner

September, 1856. D. L. Langton of the General Land Office established this corner. He set a post and marked 2 aspens for bearing trees.

June 29, 1977. Dickman Knutson, county surveyor, dug for the corner. (John Tupa from Hutchinson with a backhoe) They found a 2 inch diameter wood post down 4 feet below the surface of the road. They tied it off and left it in place. This was on the center line of the east west road in line with fences to the north and south. These fences have been accepted as being on the north-south quarter lines of Sections 24 and 13 by adjoining property owners.

July 8, 1977. Knutson set a spike at the corner and took additional ties.

April 10, 1978. Knutson set a McLeod County cast iron monument at the corner. This monument is within a few tenths of a foot of being halfway between the section corners and within 2 feet of being on line between the section corners.

The monument set by Knutson is accepted as marking the correct location of the quarter corner. It fits occupation lines, perpetuates the location of an older monument (the wood post) and it very close to being on line and split between the section corners.

October 8, 1993. We found no ties remaining to the corner. We found the monument in good condition down 8 inches below the surface of the gravel road. Took available ties.

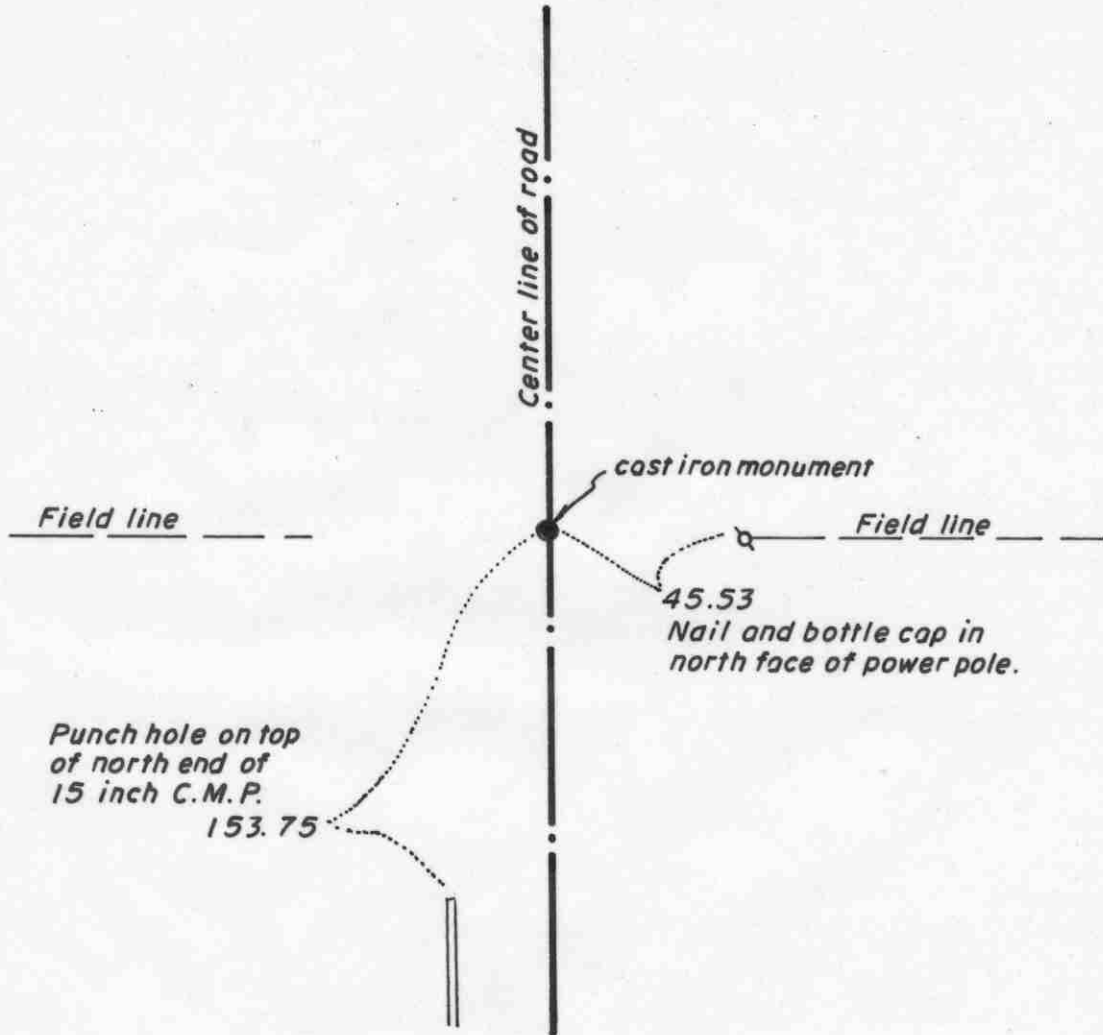
EAST QUARTER corner, Section 25, Township 116 North, Range 28 West

Certificate of Location of Government Corner

SKETCH OF REFERENCE TIES
(NO SCALE)

SECTION 25 T.116 R.28

SECTION 30 T.116 R.27



Statement of evidence relative to this corner location on sheet 2

I hereby certify that this document was prepared by me or under my direct supervision.

Willard Pellinen

Willard Pellinen
McLeod County Surveyor
License No. 9626

Date Feb. 4, 1995

OFFICE OF THE COUNTY RECORDER
MCLEOD COUNTY, MINNESOTA.

I hereby certify that this document was filed in this office at 9 o'clock A.M. on the 6th day of February, 19 95.

Harmon Botlie Mulder, County Recorder

By _____, Deputy

Document No. 264037

EAST QUARTER corner, Section 25, Township 116 North, Range 28 West

Certificate of Location of Government Corner

1855. John Ryan of the General Land Office established this corner. He set a post and marked 2 aspens for bearing trees.

December, 1968. Dickman Knutson, county surveyor, measured the east line of Section 25 and set a temporary quarter at the center line of the north-south road in line with a fence to the east.

1969. William Dols, in the Northwest Quarter of Section 30 for 30 years, said the corner is in the center line of the road in line with the fence. Knutson dug for the corner at the temporary corner and found a stone and an iron pin.

19 ????. Knutson set a McLeod County cast iron monument. No records found as to when the monument was set.

November 29, 1990. We found the monument in good condition. This was 5.12 feet south of a split and 13.64 feet west of a straight line between the section corners.

January 11, 1995. We found the monument in good condition down 10 inches below the surface of the road and took new reference ties.

NORTHEAST corner, Section 25, Township 116 North, Range 28 West

Certificate of Location of Government Corner

SKETCH OF REFERENCE TIES
(NO SCALE)

SECTION 24
T. 116 R. 28

SECTION 19
T. 116 R. 27

Nail and bottle cap in post
by telephone pedestal.

52.93

Nail and bottle cap in
south face of post by
telephone pedestal.

83.65

Cast iron monument

Center line of road

Center line of road

101.15

Nail and bottle cap in
west face of power pole.

SECTION 25
T. 116 R. 28

SECTION 30
T. 116 R. 27

Statement of evidence relative to this corner location on sheet 2

I hereby certify that this document
was prepared by me or under my
direct supervision.

Willard Pellinen
Willard Pellinen
McLeod County Surveyor
License No. 9626

Date Oct. 9, 1995

OFFICE OF THE COUNTY RECORDER
MCLEOD COUNTY, MINNESOTA.

I hereby certify that this document was filed in this
office at 9 o'clock A. M. on the 13th day
of October, 19 95.

Armen D. J. J. J. J., County Recorder

By _____, Deputy

Document No. 268602

NORTHEAST corner, Section 25, Township 116 North, Range 28 West***Certificate of Location of Government Corner***

1855. John Ryan of the General Land Office set a post and marked 3 oaks and an elm for bearing trees.

July, 1929. County Highway Department field notes show a stone at the corner.

December, 1968. Dickman Knutson, county surveyor, measured the east line of Sections 24 and 25 and found a spike at the center line intersection of the roads.

June, 1969. Knutson dug for the corner and found a stone and rotted wood stake.

19 ??? . Knutson set a McLeod County cast iron monument at the corner. No record found when monument was set.

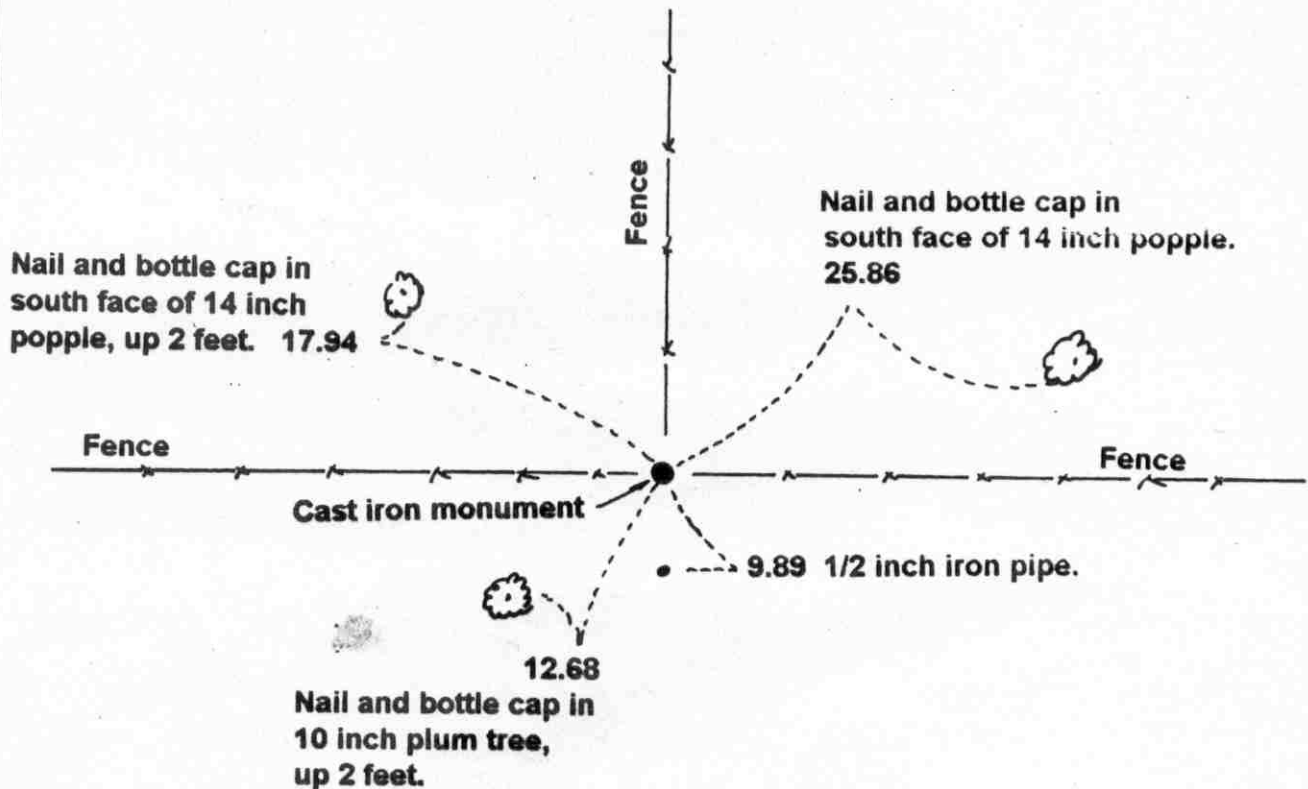
May 15, 1995. We checked the reference ties to the monument.

NORTH QUARTER corner, Section 25, Township 116 North, Range 28 West

Certificate of Location of Government Corner

SKETCH OF REFERENCE TIES
(NO SCALE)

SECTION 24



SECTION 25

Statement of evidence relative to this corner location on sheet 2

I hereby certify that this document was prepared by me or under my direct supervision.

Willard Pellinen

Willard Pellinen
McLeod County Surveyor
License No. 9626

Date Dec. 13, 1995

OFFICE OF THE COUNTY RECORDER
MCLEOD COUNTY, MINNESOTA.

I hereby certify that this document was filed in this office at 9 o'clock A.M. on the 9th day of January, 19 96.

Carmen Ostlie Mulder, County Recorder

By Charleen Engelman, Deputy

Document No. 270210

NORTH QUARTER corner, Section 25, Township 116 North, Range 28 West***Certificate of Location of Government Corner***

September, 1856. D. L. Langton of the General Land Office established this corner. He set a post, in a wet marsh, and marked 2 aspens for bearing trees.

March 10, 1978. Willard Bielke, 61 years old and had lived in the Southeast Quarter of Section 24 since 1965, said the quarter corner is the fence corner. Fences north, east and west. Frank Gores, 71 years old and had lived in the Southwest Quarter of Section 24 all his life, agrees with Mr. Bielke.

August 30, 1982. We set a McLeod County cast iron monument at the intersection of the fences and took available ties. This is 2.89 feet west of being half way between the section corners and 9.76 feet north of a straight line between the section corners.

EAST QUARTER corner, Section 26, Township 116 North, Range 28 West

Certificate of Location of Government Corner

SKETCH OF REFERENCE TIES
(NO SCALE)

SECTION 26

SECTION 25

Nail and bottle cap
West face of post by
telephone pedestal.
350.74

cast iron monument

center line of gravel road

Nail and bottle cap
NW face of power pole
67.14

Nail and bottle cap
West face of power pole
215.86

Statement of evidence relative to this corner location on sheet 2

I hereby certify that this document
was prepared by me or under my
direct supervision.

Willard Pellinen

Willard Pellinen
McLeod County Surveyor
License No. 9626

Date 12/20/93

OFFICE OF THE COUNTY RECORDER
MCLEOD COUNTY, MINNESOTA.

I hereby certify that this document was filed in this
office at 9 o'clock A.M. on the 21st day
of January, 19 94.

Carmen Helie Mulder, County Recorder

By _____, Deputy

Document No. 257383

EAST QUARTER corner, Section 26, Township 116 North, Range 28 West

Certificate of Location of Government Corner

September, 1856. D. L. Langton of the General Land Office set a post and marked 2 aspens for bearing trees.

March 19, 1931. County Highway Department found a stone at the corner.

May 5, 1975. Dickman Knutson, county surveyor, dug for the corner. (John Tupa from Hutchinson, with a backhoe) They found no evidence of the corner.

October 15, 1975. Knutson set a McLeod County cast iron monument at a proration of the 1931 distances by the Highway Department to the northeast and southeast corners of Section 26.

December 30, 1983. No ties remaining to the corner. We found the monument in good condition and took new reference ties. This corner falls 21 feet south of a split and 10 feet east of a straight line between the section corners. The distances are within 2 tenths of a foot of the 1931 distances by the highway department.

October 26, 1993. We found the monument in good condition down 6 inches below the surface of the gravel road and checked the reference ties.

There being no evidence to the contrary, the monument set by Knutson is accepted as marking the correct location of the government corner.

NORTHEAST corner, Section 26, Township 116 North, Range 28 West

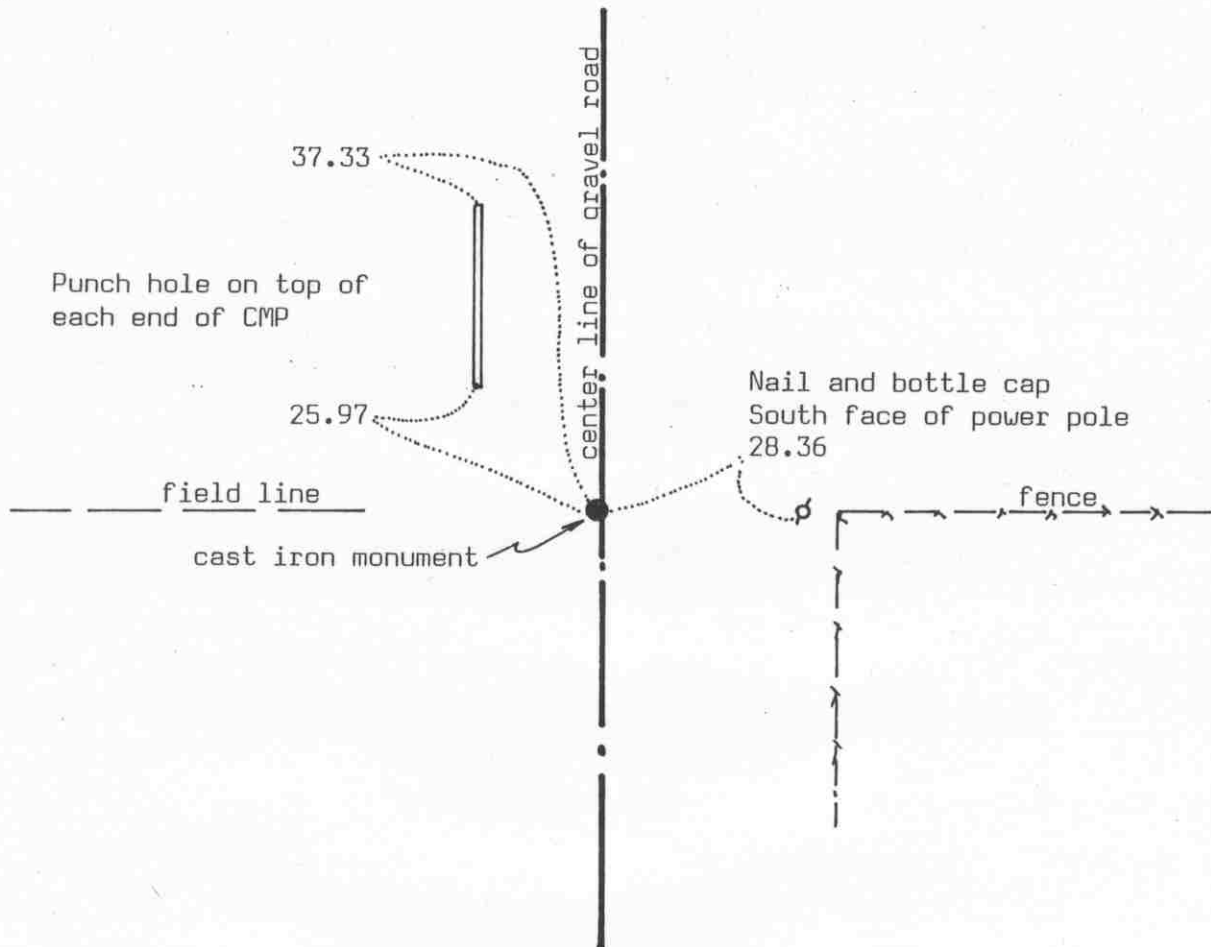
Certificate of Location of Government Corner

SKETCH OF REFERENCE TIES

(NO SCALE)

SECTION 23

SECTION 24



SECTION 26

SECTION 25

Statement of evidence relative to this corner location on sheet 2

I hereby certify that this document was prepared by me or under my direct supervision.

Willard Pellinen

Willard Pellinen
McLeod County Surveyor
License No. 9626

Date Dec. 22, 1993

OFFICE OF THE COUNTY RECORDER
MCLEOD COUNTY, MINNESOTA.

I hereby certify that this document was filed in this office at 9 o'clock A.M. on the 23rd day of December, 1993.

Armen Botlie Muller, County Recorder

By _____, Deputy

Document No. 256694

NORTHEAST corner, Section 26, Township 116 North, Range 28 West*Certificate of Location of Government Corner*

September, 1856. D. L. Langton of the General Land Office set a post in a wet marsh in a mound, dug trenches and deposited charcoal as per instructions. He marked 2 aspens for bearing trees.

March 19, 1931. County Highway Department field notes show an iron at the corner, in line with a fence to the east.

May 5, 1975. Dickman Knutson, county surveyor, found a $\frac{1}{2}$ inch diameter iron pipe down $1\frac{1}{2}$ feet below the road surface. This was close to the center line of the north-south road and was in line with a fence to the east.

March 29, 1977. Henry Tlustosh, 62 years old and had lived in the Southwest Quarter of Section 24 all his life, said this was the correct location of the section corner.

October 15, 1977. Knutson set a McLeod County cast iron monument over the iron pipe and took available ties.

October 26, 1993. We found the monument in good condition and checked the reference ties.

The monument set by Knutson is accepted as marking the correct location of the government corner. It fits long standing occupation lines and it perpetuates the location of an older monument.

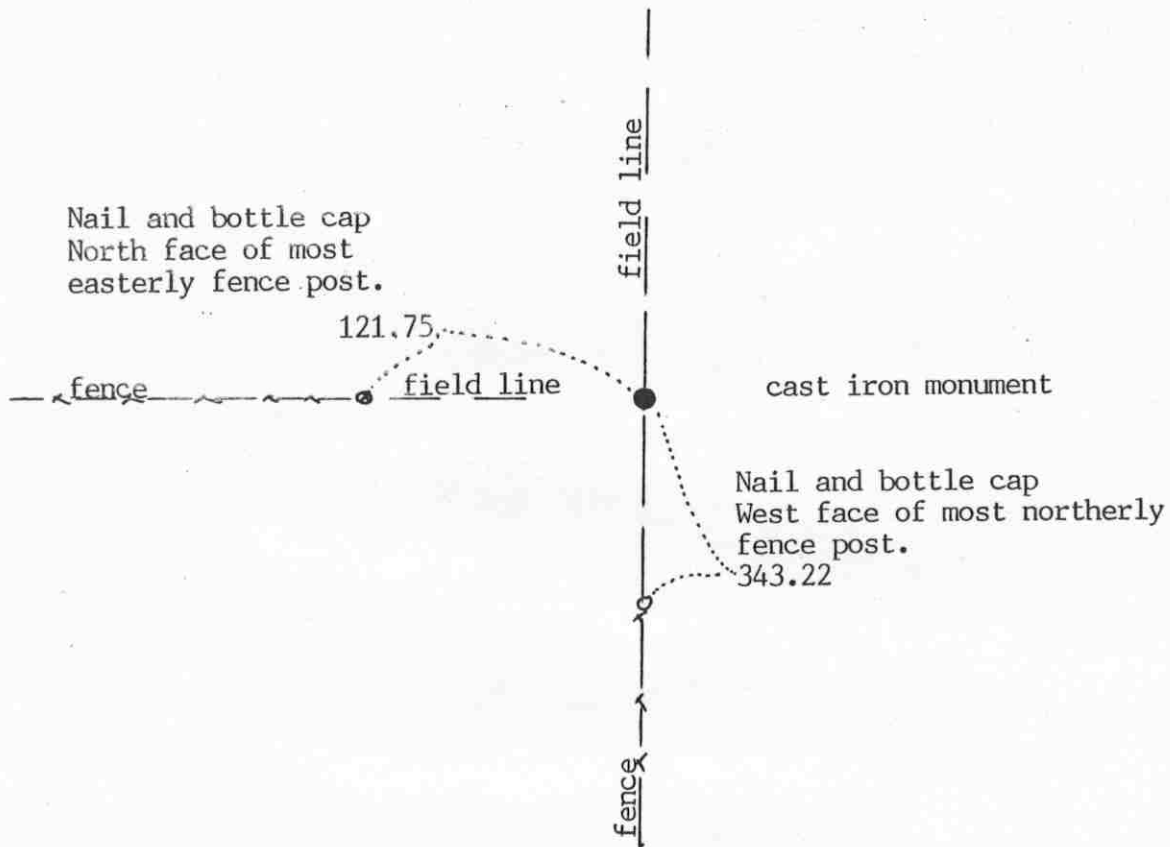
NORTH QUARTER corner, Section 26, Township 116 North, Range 28 West

Certificate of Location of Government Corner

SKETCH OF REFERENCE TIES

(NO SCALE)

SECTION 23



SECTION 26

Statement of evidence relative to this corner location on sheet 2

I hereby certify that this document
was prepared by me or under my
direct supervision.

Willard Pellinen

Willard Pellinen
McLeod County Surveyor
License No. 9626

Date Feb. 1, 1994

OFFICE OF THE COUNTY RECORDER MCLEOD COUNTY, MINNESOTA.

I hereby certify that this document was filed in this
office at 9 o'clock A.M. on the 7th day
of February, 1994.

Carmen Estlin Hilder, County Recorder

By Jan L. Strick, Deputy

Document No. 257721

NORTH QUARTER corner, Section 26, Township 116 North, Range 28 West*Certificate of Location of Government Corner*

September, 1856. D. L. Langton of the General Land Office wet a post and marked an elm and an oak for bearing trees.

March 10, 1978. Mr. David Susdorf, 61 years old and had lived in the Southeast Quarter of Section 23 for 30 years said quarter corner is along north-south fence.

November 6, 1985. Leonard Gores, who lives in the Northwest Quarter of Section 24 and had owned land in the Northwest Quarter of Section 26 for about 20 years, says fences and field lines have been accepted as being along section and quarter lines.

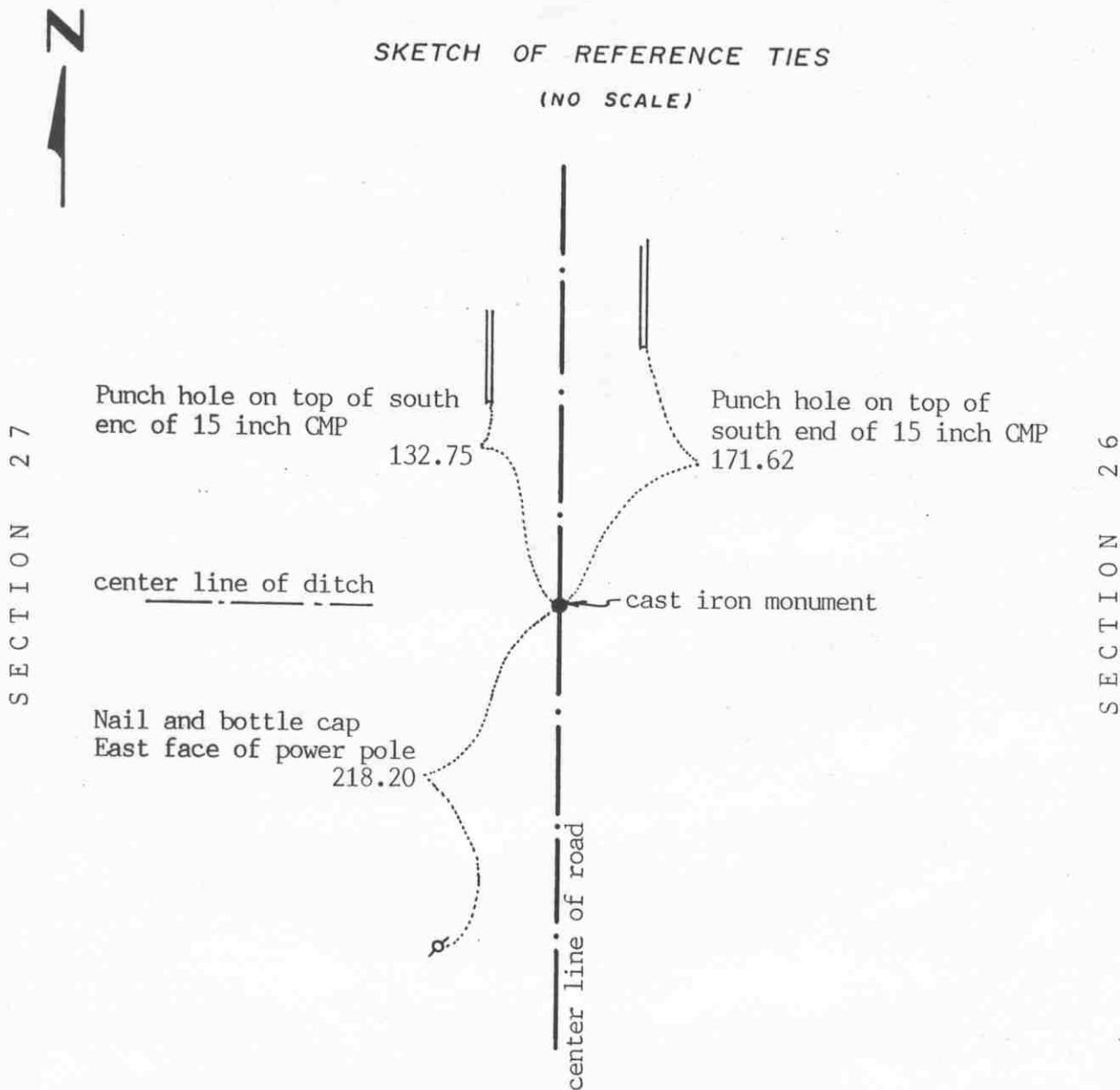
We set a McLeod County cast iron monument at the intersection of the occupation lines. There was a part of a fence to the west, field line to the north, field line to the south for about 340 feet and fence to the south of field line. We took available reference ties.

December 27, 1993. We found the monument in good condition.

EAST QUARTER corner, Section 27, Township 116 North, Range 28 West

Certificate of Location of Government Corner

SKETCH OF REFERENCE TIES
(NO SCALE)



Statement of evidence relative to this corner location on sheet 2

I hereby certify that this document was prepared by me or under my direct supervision.

Willard Pellinen
Willard Pellinen
McLeod County Surveyor
License No. 9626
Date February 9, 1991

OFFICE OF THE COUNTY RECORDER
MCLEOD COUNTY, MINNESOTA.

I hereby certify that this document was filed in this office at 9 o'clock A.M. on the 20th day of Feb, 1991.

Carmen Helie, County Recorder
By _____, Deputy

Document No. 237612

East Quarter corner, Section 27, Township 116 North, Range 28 West

Certificate of Location of Government Corner

This corner was originally set by the government in September, 1856. D.L.Langton set a post and marked 2 aspens for bearing trees.

1938. The McLeod County Highway Department field notes show they assumed the corner and set an oak hub.

March 9, 1978. Leroy Prochaska, 33 years old, has lived in the Northeast Quarter of Section 27 all his life, said the ditch to the west was built along the east-west quarter line of Section 27. Before the ditch, there was a fence along the line.

June 2, 1978. We dug for the corner but found nothing.

April 11, 1980. We set a spike on the center line of the road on a proration of 1938 distances by the County Highway Department. Our measured distances were about 1 foot shorter to each section corner. We took available reference ties.

July 9, 1980. We set a McLeod County cast iron monument.

April 10, 1990. We found the monument in good condition 4 inches below the bituminous surface. We took new reference ties.

Setting the corner by lost methods would have placed the corner 5.02 feet south and 2.22 feet east of the monument.

NORTHEAST corner, Section 27, Township 116 North, Range 28 West

Certificate of Location of Government Corner

SKETCH OF REFERENCE TIES
(NO SCALE)

SECTION 22

SECTION 23

Nail and bottle cap
East face of power pole
207.46

cast iron monument

field lint

Punch hole on top of north
end of 15 inch CMP
86.44

Nail and bottle cap
East face of power pole
131.50

SECTION 27

SECTION 26

Statement of evidence relative to this corner location on sheet 2

I hereby certify that this document
was prepared by me or under my
direct supervision.

Willard Pellinen

Willard Pellinen
McLeod County Surveyor
License No. 9626

Date December 23, 1993.

OFFICE OF THE COUNTY RECORDER
MCLEOD COUNTY, MINNESOTA.

I hereby certify that this document was filed in this
office at 9 o'clock A. M. on the 24th day
of January, 19 94.

Carmen Holter Mulder, County Recorder

By _____, Deputy

Document No. 257384

NORTHEAST corner, Section 27, Township 116 North, Range 28 West*Certificate of Location of Government Corner*

September, 1856. D. L. Langton of the General Land Office established this corner. He set a post and marked 2 oaks, an elm and an ash for bearing trees.

March, 1979. We found a spike at the center line of the north-south road in line with a field line to the east. We tied it off and dug for the corner, but found no evidence of the government corner.

April, 1980. We set a spike on the center line of the road on a proration of 1938 County Highway Department distances to the quarter corners to the north and south, and took available ties.

July 15, 1980 . We set a McLeod County cast iron monument.

October 26, 1993. We found the monument in good condition down 8 inches below the surface of the bituminous road and took new reference ties.

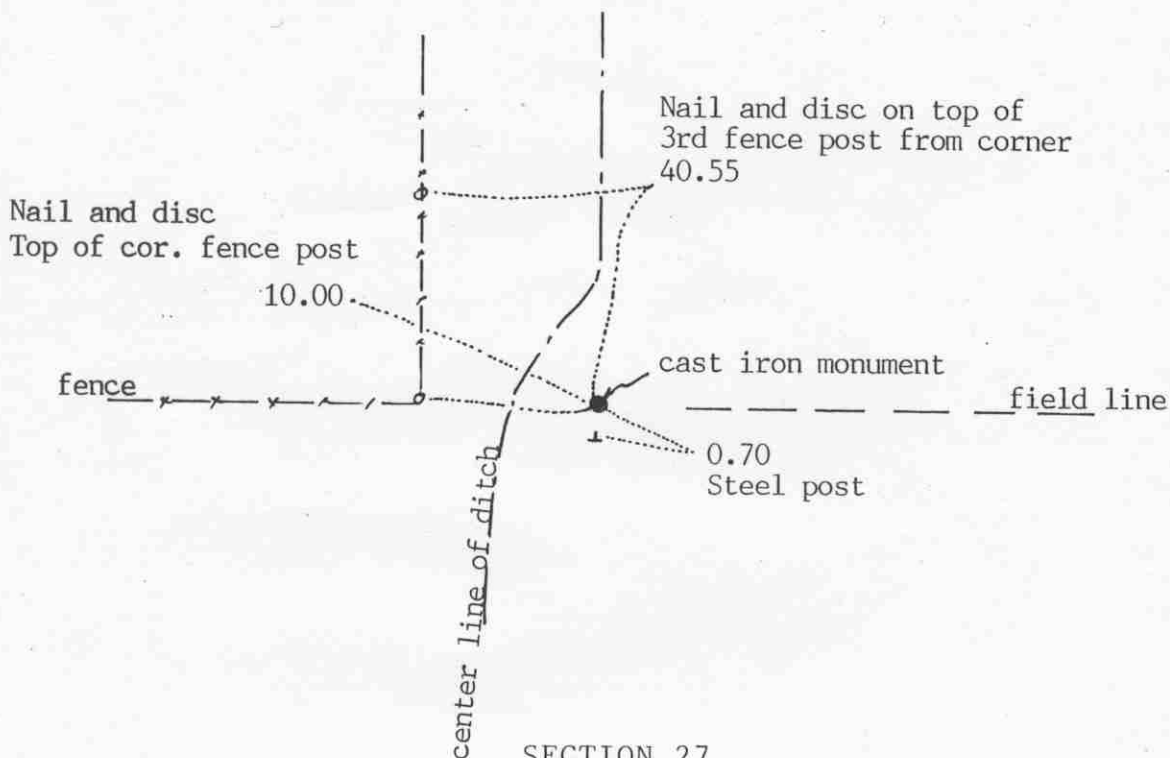
North Quarter corner, Section 27, Township 116 North, Range 28 West.

Certificate of Location of Government Corner

SKETCH OF REFERENCE TIES

(NO SCALE)

SECTION 22



SECTION 27

Statement of evidence relative to this corner on sheet 2

I hereby certify that this document was prepared by me or under my direct supervision.

Willard Pellinen

Willard Pellinen
McLeod County Surveyor
License No. 9626.

Date Feb. 6, 1991

OFFICE OF THE COUNTY RECORDER
MCLEOD COUNTY, MINNESOTA.

I hereby certify that this document was filed in this office at 9 o'clock A.M. on the 7th day of February, 1991.

Carmen Ostlie, County Recorder.

By _____ Deputy.

Document No. 237432

North Quarter corner, Section 27, Township 116 North, Range 28 West

Certificate of Location of Government Corner

This corner was established by the government in September, 1856. D.L.Langton set a post and marked an elm and an ash for bearing trees.

June 17, 1974. McCombs Knutson Associates (Dickman Knutson, county surveyor) found a stone, 4 inches by 2 inches on top, 12 inches long on the north side of a rotted fence corner post. This was in line with the southerly extension of a ditch to the north and the easterly extension of a fence from the west. Mr. Theodore Popelka, 46 years old, has lived in the Southwest Quarter of Section 22 all his life, said the ditch running north is on the north-south quarter line of Section 22.

November 27, 1974. Knutson set a cast iron monument in place of the old post and took available reference ties.

March 11, 1987. We found the monument in good condition and we measured the north line of Section 27. The quarter corner falls 3.7 feet east of a split between the section corners and 13.4 feet north of a straight line.

April 10, 1990. We found the monument and the reference ties good.

We feel the old post found by Knutson has perpetuated the correct location of the quarter corner.

East Quarter corner, Section 28, Township 116 North, Range 28 West.

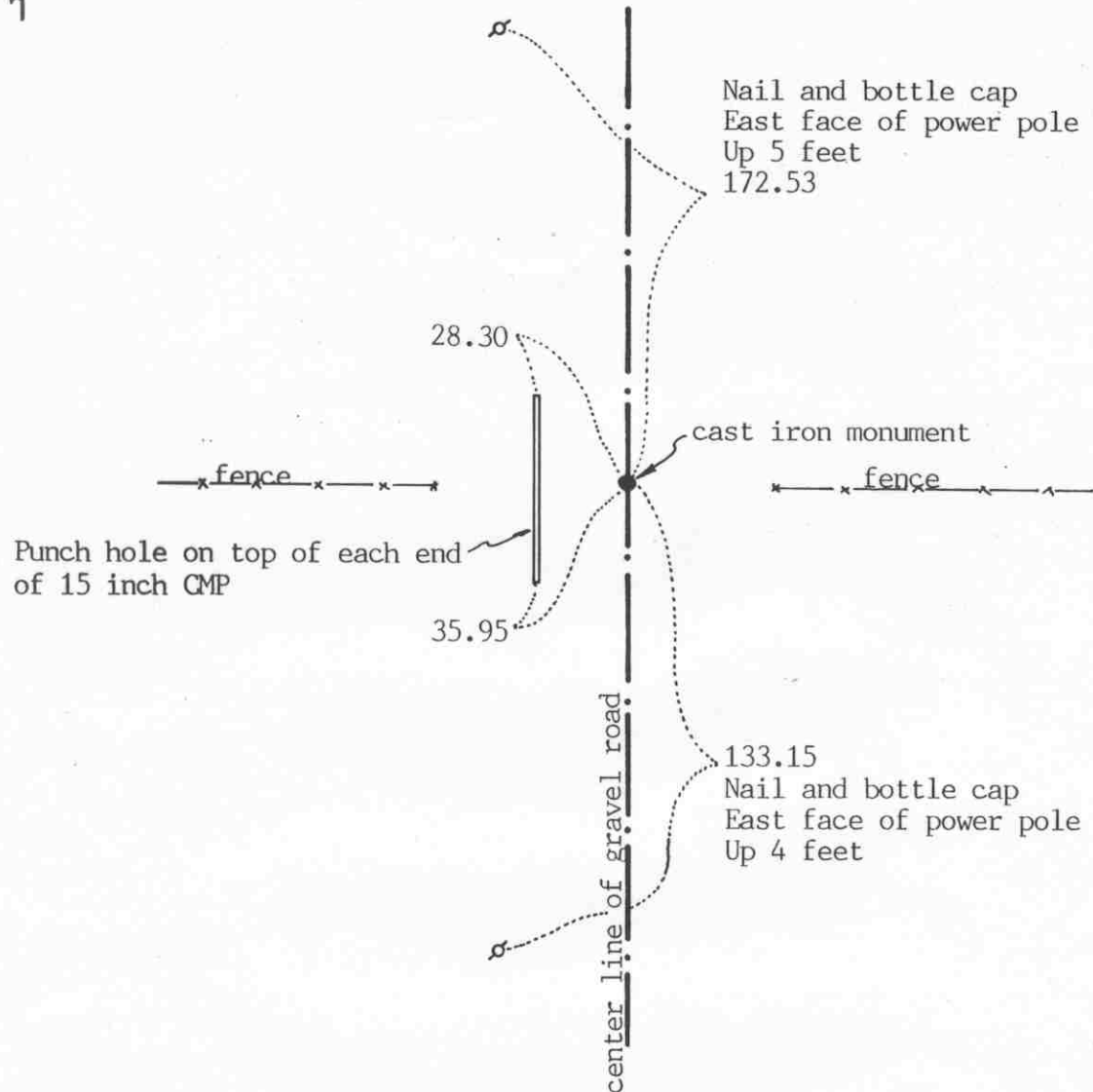
Certificate of Location of Government Corner

SKETCH OF REFERENCE TIES

(NO SCALE)

SECTION 28

SECTION 27



Statement of evidence relative to this corner on sheet 2

I hereby certify that this document was prepared by me or under my direct supervision.

Willard Pellinen
Willard Pellinen
McLeod County Surveyor
License No. 9626.

Date Feb. 9, 1991

OFFICE OF THE COUNTY RECORDER
MCLEOD COUNTY, MINNESOTA.

I hereby certify that this document was filed in this office at 9 o'clock A.M. on the 20th day of Feb, 1991.

Carmen Ostlie, County Recorder.

By _____ Deputy.

Document No. 237613

East Quarter corner, Section 28, Township 116 North, Range 28 West

Certificate of Location of Government Corner

This corner was established by the government in September, 1856. D.L.Langton set a post and marked 2 linden trees for bearing trees.

March 9, 1978. We measured the east line of Section 28 and set a temporary quarter corner on the center line of the north-south road in line with fences east and west. Adjoining property owners agree this is the correct location of the quarter corner.

July 26, 1982. We dug for the corner, John Tupa from Hutchinson with a backhoe. We dug a hole 10 feet long, 6 feet wide and 6 feet deep, centered on our temporary corner, but found nothing but a lot of old barb wire and scrap metal in the road fill.

August 19, 1982. We set a McLeod County cast iron monument in the center line of the road in line with the fences east and west and took reference ties.

Using lost methods, the corner would fall 0.7 north and 0.4 feet west of our monument.

April 10, 1990. We found the monument in good condition and the reference ties good.

NORTHEAST corner, Section 28, Township 116 North, Range 28 West

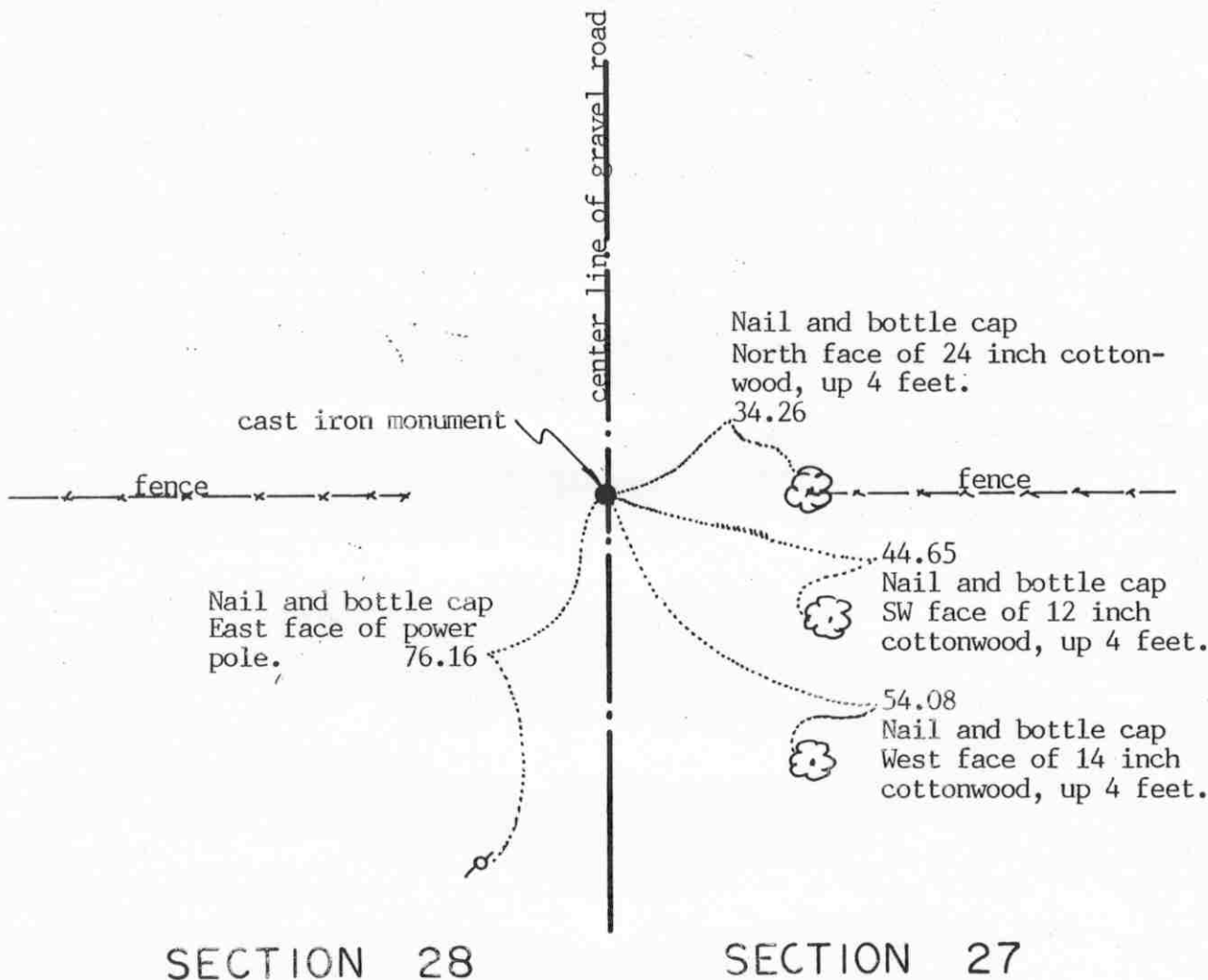
Certificate of Location of Government Corner

SKETCH OF REFERENCE TIES

(NO SCALE)

SECTION 21

SECTION 22



Statement of evidence relative to this corner location on sheet 2

I hereby certify that this document was prepared by me or under my direct supervision.

Willard Pellinen

Willard Pellinen
McLeod County Surveyor
License No. 9626

Date Jan. 19, 1994.

OFFICE OF THE COUNTY RECORDER
MCLEOD COUNTY, MINNESOTA.

I hereby certify that this document was filed in this office at 9 o'clock A.M. on the 14th day of February, 1994.

Carmen Ostlie-Hulder, County Recorder

By Jan Petrick, Deputy

Document No. 257722

NORTHEAST corner, Section 28, Township 116 North, Range 28 West

Certificate of Location of Government Corner

September, 1856. D. L. Langton of the General Land Office set a post and marked 3 ash trees and a willow for bearing trees.

June, 1927. E. L. Higgins, surveyor, found a steel corner. Fence line to the east.

June 17, 1974. Dickman Knutson, county surveyor, dug for the corner and found a 1 inch diameter iron pin down 1 foot on the center line of the north-south road in line with fences east and west. They tied corner off.

July 29, 1975. Knutson replaced the iron pin with a McLeod County cast iron monument.

December 13, 1993. No old reference ties remaining. We found the monument in good condition down 6 inches below the surface of the gravel road. We took new available ties.

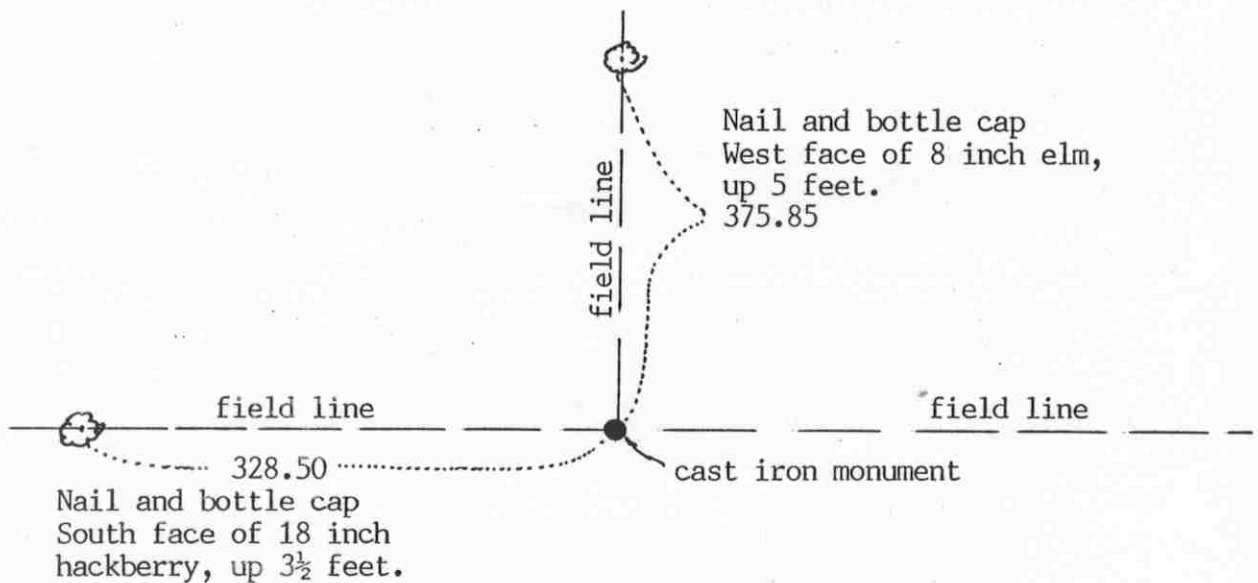
The monument set by Knutson is accepted as marking the location of the section corner. It fits long standing occupation lines, the center line of the north-south road and fences to the east and west, and it perpetuates the location of an older monument.

NORTH QUARTER corner, Section 28, Township 116 North, Range 28 West

Certificate of Location of Government Corner

SKETCH OF REFERENCE TIES
(NO SCALE)

SECTION 21



SECTION 28

Statement of evidence relative to this corner location on sheet 2

I hereby certify that this document
was prepared by me or under my
direct supervision.

Willard Pellinen

Willard Pellinen
McLeod County Surveyor
License No. 9626

Date Feb. 1, 1994.

OFFICE OF THE COUNTY RECORDER
MCLEOD COUNTY, MINNESOTA.

I hereby certify that this document was filed in this
office at 9 o'clock A.M. on the 7th day
of February, 19 94.

Carmen Bethel Mulder, County Recorder

By Jan Petrick, Deputy

Document No. 257723

Certificate of Location of Government Corner

September, 1856. D. L. Langton of the General Land Office established this corner. He set a post in a wet marsh and marked a 10 inch ash and a 9 inch oak for bearing trees.

May 24, 1979. We found a wood post down $1\frac{1}{2}$ feet at the intersection of field lines north, east and west. Field line to the north also had steel fence posts along it. These field lines have been accepted by adjoining land owners as being along the section and quarter lines.

We set a cast iron monument and took available ties.

December 27, 1993. We found the monument in good condition down 3 inches below the surface of the ground. No old ties remaining, we took new available reference ties.

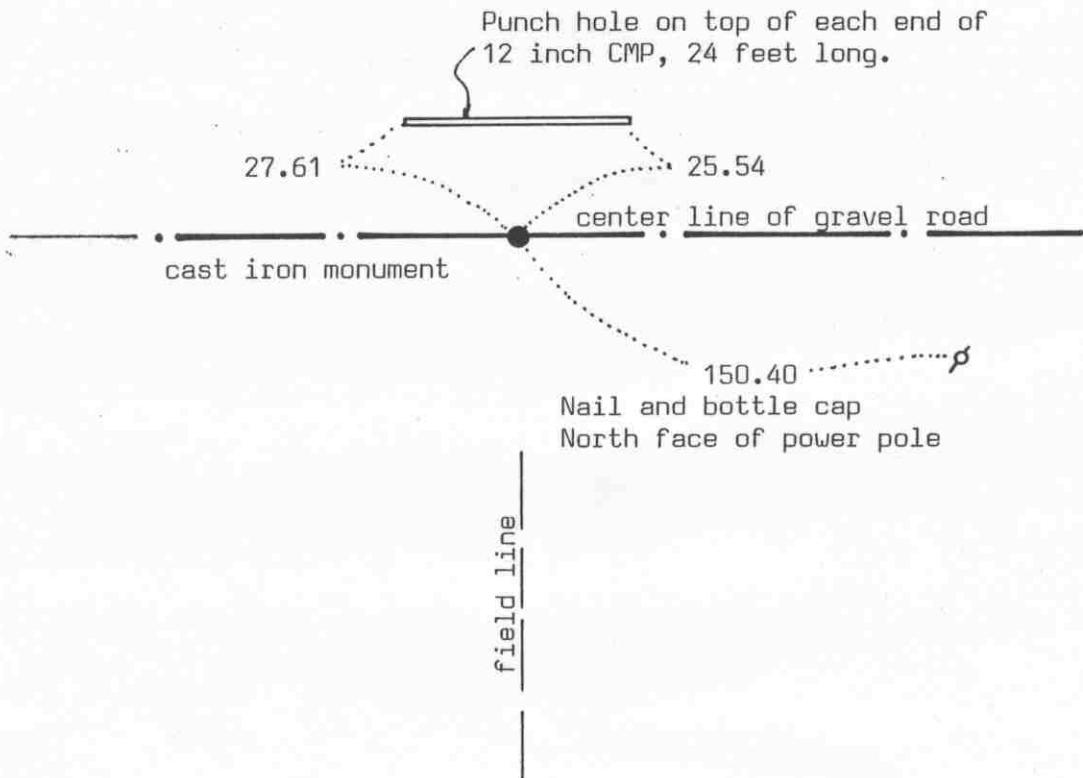
EAST QUARTER corner, Section 29, Township 116 North, Range 28 West

Certificate of Location of Government Corner

SKETCH OF REFERENCE TIES
(NO SCALE)

SECTION 29

SECTION 28



Statement of evidence relative to this corner location on sheet 2

I hereby certify that this document was prepared by me or under my direct supervision.

Willard Pellinen

Willard Pellinen
McLeod County Surveyor
License No. 9626

Date Dec. 22, 1993.

OFFICE OF THE COUNTY RECORDER
MCLEOD COUNTY, MINNESOTA.

I hereby certify that this document was filed in this office at 9 o'clock A.M. on the 23rd day of December, 19 93.

Armen D. Miller, County Recorder

By _____, Deputy

Document No. 256695

EAST QUARTER corner, Section 29, Township 116 North, Range 28 West

Certificate of Location of Government Corner

September, 1856. D. L. Langton of the General Land Office set a post and marked a 14 inch and a 12 inch oak for bearing trees.

March 26, 1887. E. L. Higgins found an old stake beside the fence corner post. Fences east, south and west.

July 26, 1982. We dug for the corner, John Tupa from Hutchinson with a backhoe. We found a rotted wood stake down 1 foot below the surface with a $\frac{1}{2}$ inch diameter iron rod down 3 feet below the surface. There was a 1 inch diameter iron pipe lying down directly over the iron rod. We took available reference ties.

August 9, 1982. We set a McLeod County cast iron monument and took additional ties.

October 26, 1993. We found the monument in good condition and checked the reference ties.

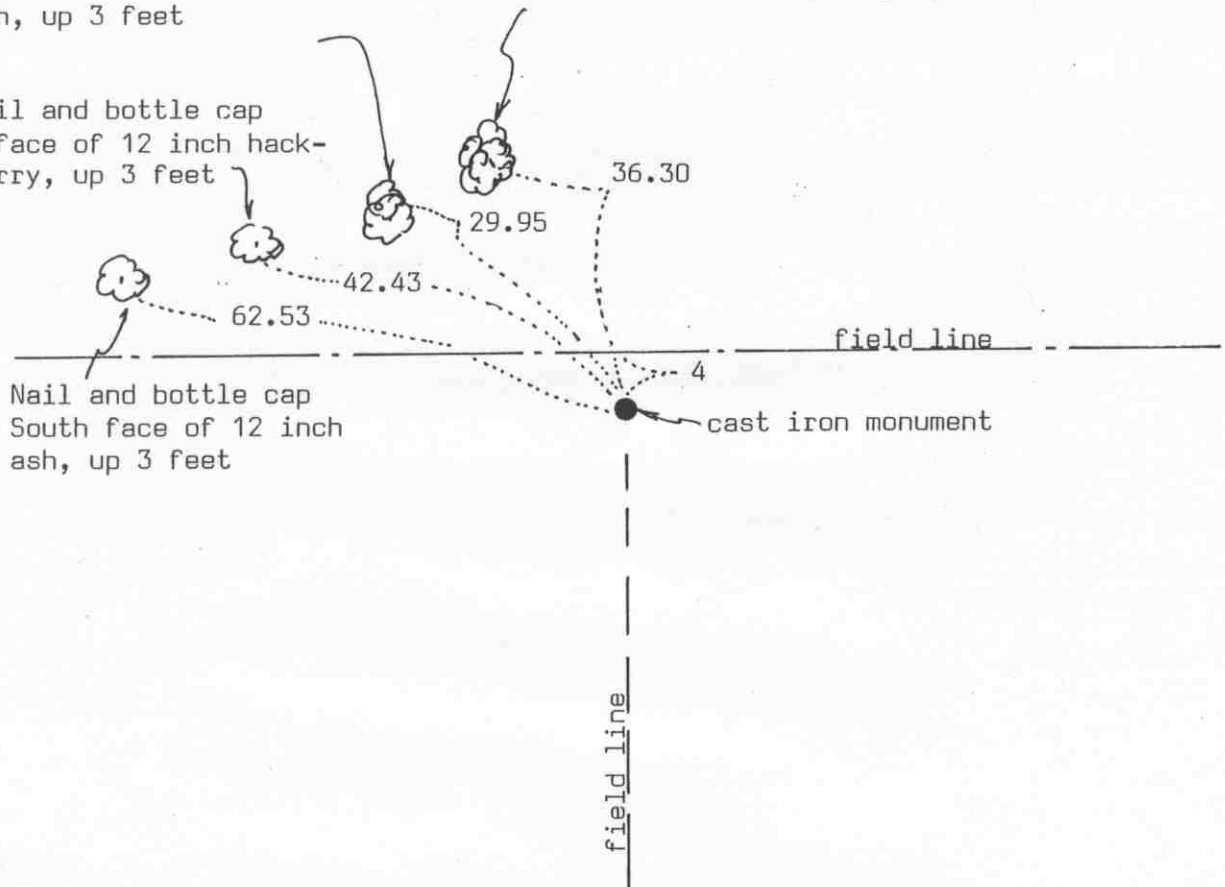
NORTHEAST corner, Section 29, Township 116 North, Range 28 West

Certificate of Location of Government Corner

SKETCH OF REFERENCE TIES
(NO SCALE)

SECTION 20

SECTION 21

Nail and bottle cap
NE face of twin 16 inch
ash, up 3 feetNail and bottle cap
East face of 12 inch ash, up 3 feetNail and bottle cap
S face of 12 inch hack-
berry, up 3 feetNail and bottle cap
South face of 12 inch
ash, up 3 feet

cast iron monument

SECTION 29

SECTION 28

Statement of evidence relative to this corner location on sheet 2

I hereby certify that this document
was prepared by me or under my
direct supervision.Willard Pellinen
Willard Pellinen
McLeod County Surveyor
License No. 9626Date December 20, 1993OFFICE OF THE COUNTY RECORDER
MCLEOD COUNTY, MINNESOTA.I hereby certify that this document was filed in this
office at 9 o'clock A.M. on the Flat day
of January, 19 94.Carmen Ottilie Mulder, County Recorder

By _____, Deputy

Document No. 257385

NORTHEAST corner, Section 29, Township 116 North, Range 28 West

Certificate of Location of Government Corner

September, 1856. D. L. Langton of the General Land Office established this corner. He set a post and marked an elm, an oak and 2 ironwoods for bearing trees.

1919. E. L. Higgins, surveyor, found an old post and the stump of a bearing tree. He put in a stone.


May 24, 1979. We found a stone down 10 inches. Stone was 2 inches on top, 8 inches at the bottom and 12 inches long. This was within a few feet of E. L. Higgins' distance to the east quarter corner of Section 20.

October 26, 1993. No old ties remaining. We found the monument in good condition down 12 inches below the surface and took new available reference ties.

Certificate of Location of Government Corner



SKETCH OF REFERENCE TIES (NO SCALE)



Statement of evidence relative to this corner location on sheet 2

I hereby certify that this document was prepared by me or under my direct supervision.

Willard Pellinen
Willard Pellinen
McLeod County Surveyor
License No. 9626

Date December 15, 1986

OFFICE OF THE COUNTY RECORDER
MCLEOD COUNTY, MINNESOTA.

I hereby certify that this document was filed in this office at 8 o'clock A. M. on the 18th day of October 19 88.

Armen Ostlie, County Recorder

By _____, Deputy

Document No. 225082

North Quarter corner, Section 29, Township 116 North, Range 28 West

Certificate of Location of Government Corner

This corner was originally set in September, 1856 by D. L. Langton, 40.19 chains from the northwest corner and 40.19 chains from the northeast corner of Section 29.

There are no Government bearing trees remaining in the area and no testimony to help to relocate this corner, and we found no previous resurvey information which would help in restoring this corner.

In October, 1986 we measured the north line of Section 29 and set a temporary corner on line and split between the section corners. We dug for any evidence of a corner and found $1\frac{1}{2}$ inch diameter iron pipe about 5 feet south and $1\frac{1}{2}$ feet east of our temporary corner. This pipe was about 4 feet long but was rusted and in 3 pieces.

Using this pipe as the correct corner, the center of Section 29 falls 11 feet east of the center line P.I. of a Township Road and the center of Section 20 falls 12 feet west of the center line of a Township Road running south. At a point 460 feet east of the iron pipe, the west end of a fence is on the section line. This iron pipe is also within a few feet of the government distance from the Crow River.

We don't know who set this iron pipe or when it was set, but we feel it has perpetuated the location of the correct corner.

On October 31, 1986 we set a McLeod County cast iron monument over the bottom portion of the found iron pipe and took reference ties.

EAST QUARTER corner, Section 30, Township 116 North, Range 28 West

Certificate of Location of Government Corner

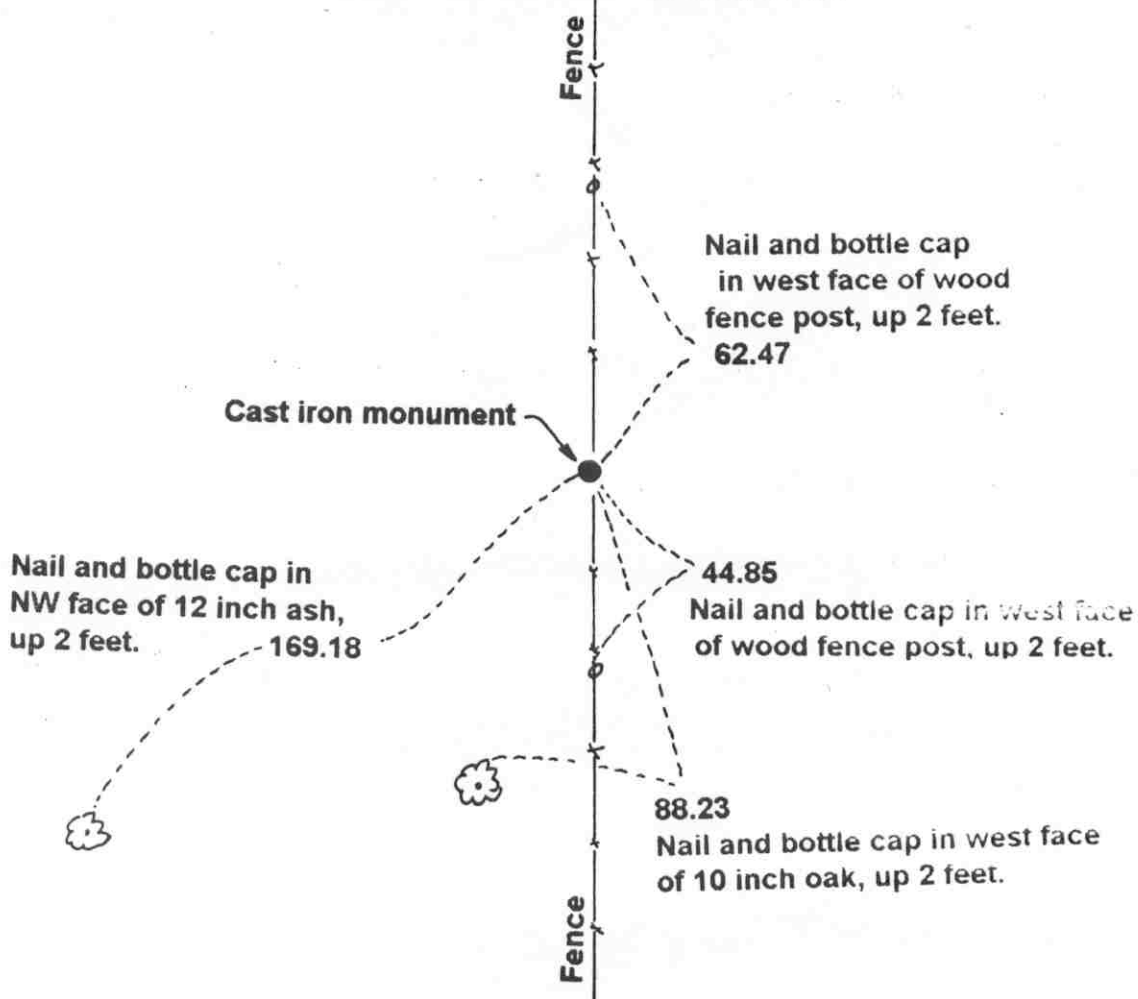
SKETCH OF REFERENCE TIES

(NO SCALE)

2643.51 feet to the northeast corner of Section 30.
 2643.51 feet to the southeast corner of Section 30.

SECTION 30

SECTION 29



Statement of evidence relative to this corner location on sheet 2

I hereby certify that this document
 was prepared by me or under my
 direct supervision.

Willard Pellinen

Willard Pellinen
 McLeod County Surveyor
 License No. 9626

Date Dec. 13, 1990

OFFICE OF THE COUNTY RECORDER
 MCLEOD COUNTY, MINNESOTA.

I hereby certify that this document was filed in this
 office at 9 o'clock A.M. on the 9th day
 of January, 19 96.

Carmen Ostlie Mudd, County Recorder

By Charleen Engelman, Deputy

Document No. 270211

EAST QUARTER corner, Section 30, Township 116 North, Range 28 West***Certificate of Location of Government Corner***

September, 1856. D. L. Langton of the General Land Office set a post in a mound, dug trench and deposited charcoal.

1901. Field notes by E. L. Higgins shows a distance along the east line of the northeast quarter of 2643 feet.

November 3, 1983. We measured the east line of the section and set a pipe half way between the section corners along the north-south fence which has been accepted by adjacent land owners as being along the section line.

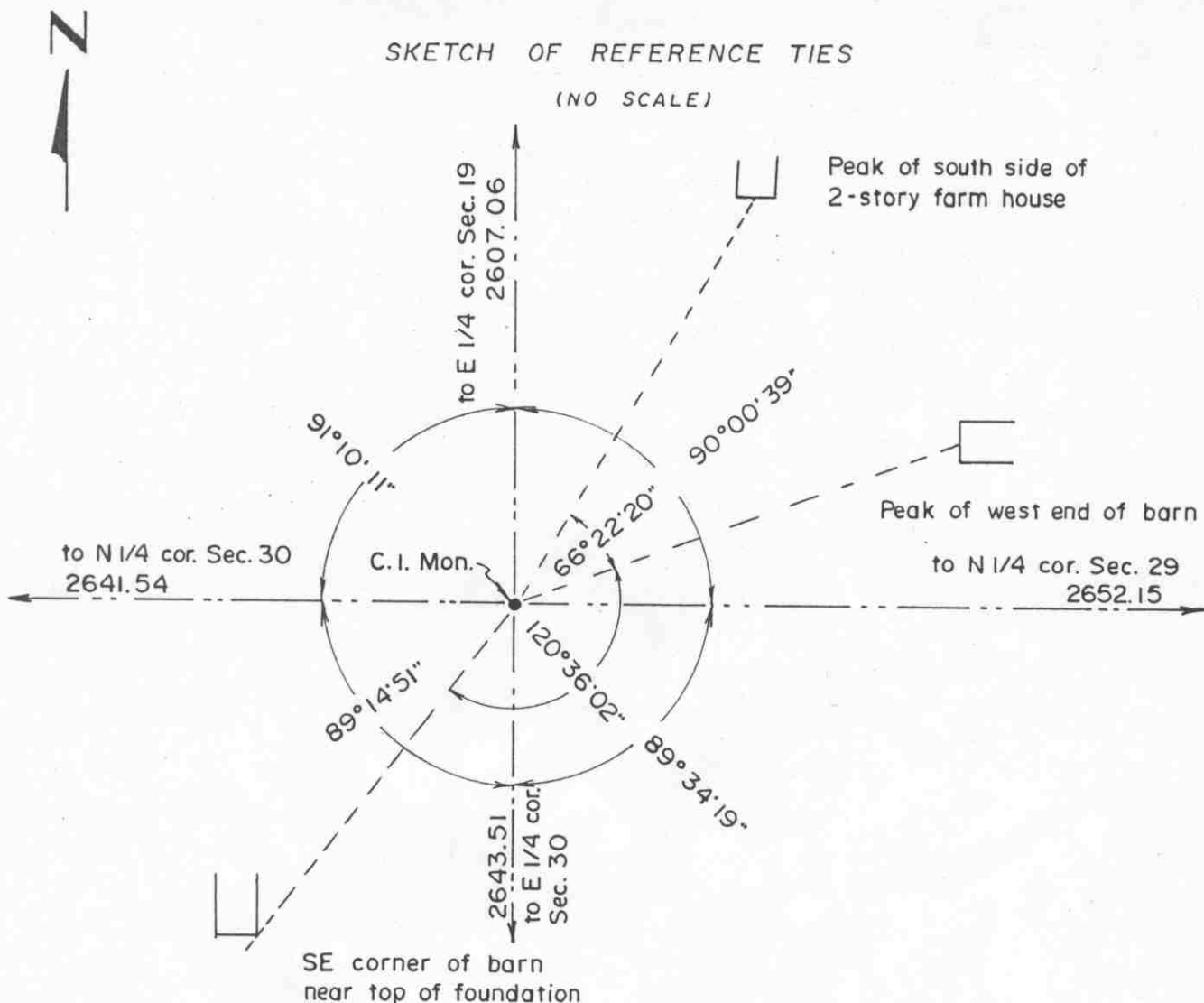
November 19, 1983. We set a McLeod County cast iron monument and took available ties. We had a distance of 2643.51 feet to the northeast and to the southeast corners of Section 30.

Northeast corner, Section 30, Township 116 North, Range 28 West

Certificate of Location of Government Corner

SKETCH OF REFERENCE TIES

(NO SCALE)



Statement of evidence relative to this corner location on sheet 2

I hereby certify that this document was prepared by me or under my direct supervision.

Willard Pellinen

Willard Pellinen
McLeod County Surveyor
License No. 9626

Date December 19, 1986

OFFICE OF THE COUNTY RECORDER
MCLEOD COUNTY, MINNESOTA.

I hereby certify that this document was filed in this office at 8 o'clock A.M. on the 18th day of October, 1988.

Carmen Potlie, County Recorder

By _____, Deputy

Document No. 225084

Northeast corner, Section 30, Township 116 North, Range 28 West

Certificate of Location of Government Corner

This corner was originally set in September, 1856 by D. L. Langton. There are no Government bearing trees remaining in the area. This corner falls in the middle of a field and there are no property lines at this corner. One owner on all sides.

Old field notes by E.L.Higgins in 1901 show a distance from this corner to the north quarter corner of Section 30 and to an iron monument at the 1/16 corner $\frac{1}{4}$ mile west of the NE cor. 1920 notes by Higgins also show the same distances and distances to the E $\frac{1}{4}$ cor. and to the NE corner of Section 19.

In April 1982 we measured the north line of Section 30 and found an iron moniment $\frac{1}{4}$ mile west of the NE corner as shown in Higgins notes. Our distance from this monument to the N $\frac{1}{4}$ corner is 1320.77 compared with a distance of 1321 by Higgins. We set the Northeast corner of Sec. 31 a distance of 1320.77 feet east of the found iron monument on line with the monument and the N $\frac{1}{4}$ corner. This makes the entire north line of Section 30 a straight line. Our distance to the NE cor. of Sec. 19 is 2654.61 compared with a distance of 2654.9 by Higgins.

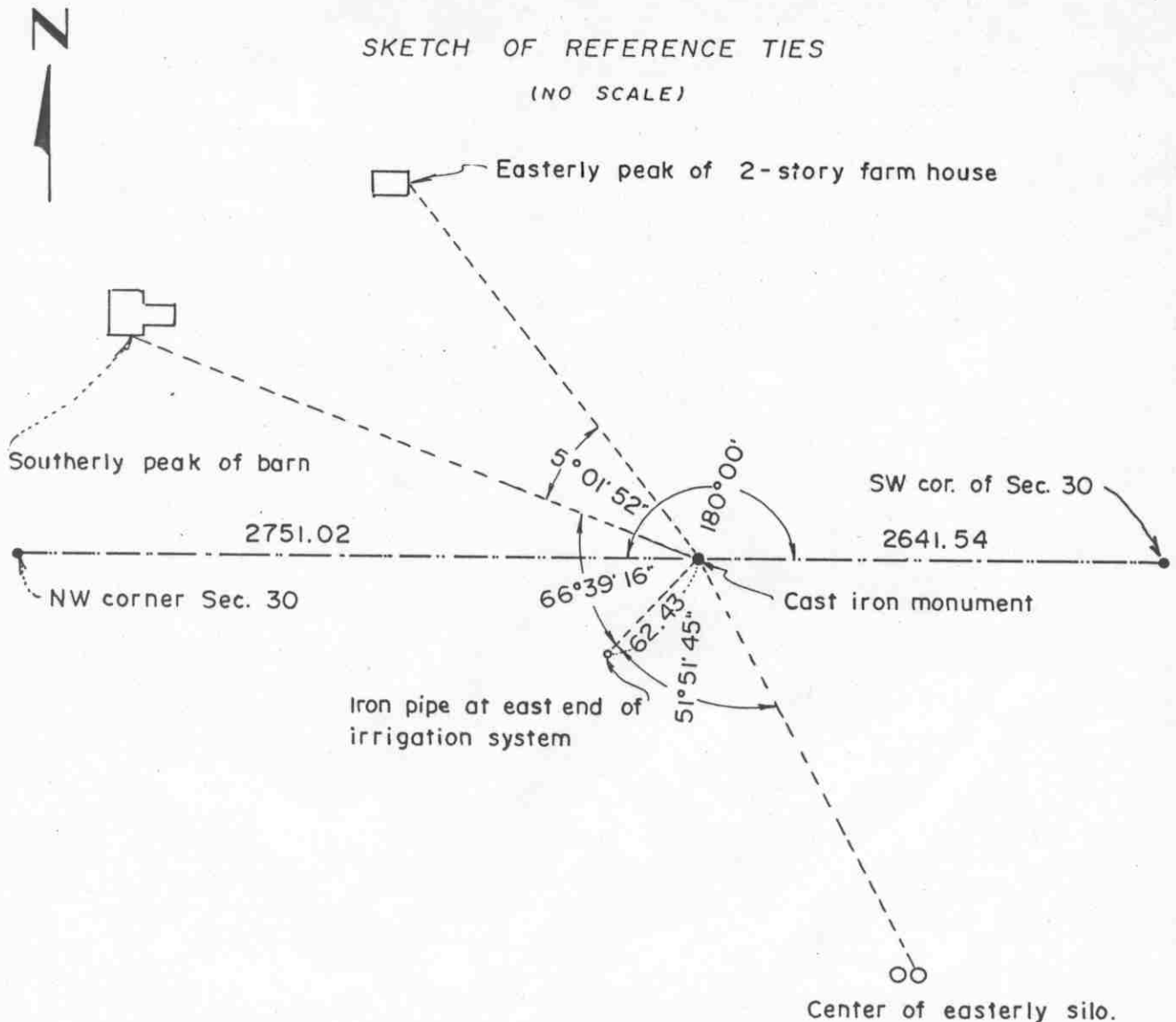
Based on these old distances and the found iron we will accept our location as the correct corner by obliterated methods.

On April 19, 1982 we set a McLeod County cast iron monument at the corner down 1.7 feet below the surface and a $\frac{1}{2}$ inch by 14 inch iron pipe below the monument and took reference ties.

North Quarter corner, Section 30, Township 116 North, Range 28 West

Certificate of Location of Government Corner

SKETCH OF REFERENCE TIES
(NO SCALE)



Statement of evidence relative to this corner location on sheet 2

I hereby certify that this document was prepared by me or under my direct supervision.

Willard Pellinen

Willard Pellinen
McLeod County Surveyor
License No. 9626

Date December 18, 1986

OFFICE OF THE COUNTY RECORDER
MCLEOD COUNTY, MINNESOTA.

I hereby certify that this document was filed in this office at 8 o'clock A. M. on the 18th day of October, 1988.

Carmen Ostlie, County Recorder

By _____, Deputy

Document No. 225083

North Quarter corner, Section 30, Township 116 North, Range 28 West

Certificate of Location of Government Corner

This corner was originally set in September, 1856 by D. L. Langton. There are no Government bearing trees remaining in the area. This corner falls in a field, no property lines at this corner. One owner on all 4 sides.

Old field notes by E.L.Higgins in 1901 show distances along the north line, but don't show what was found or set. Old field notes of a survey in Section 19 in 1920 show the same distances and an iron monument set at the SW corner of the SE $\frac{1}{4}$ of SE $\frac{1}{4}$ of Section 19.

In April, 1982 we measured the north line of Section 30 and found the iron monument at the southwest corner of the SE $\frac{1}{4}$ of the SE $\frac{1}{4}$ of Section 19. Our distance from the northwest corner of Section 30 to the found iron was 4071.79 compared to the 1901 and 1920 distances of 4072.50. E.L. Higgins had a distance of 2751.50 feet to the northwest corner and 1321 feet to the iron monument. We prorated our distances and set the North Quarter corner on line between the northwest corner and the found iron monument. We have a distance of 2751.02 to the northwest corner and 1320.77 to the southwest corner of the SE $\frac{1}{4}$ of the SE $\frac{1}{4}$ of Section 19.

On April 19, 1982 we set a McLeod County cast iron monument at the corner and took reference ties.

NORTHEAST corner, Section 25, Township 116 North, Range 29 West

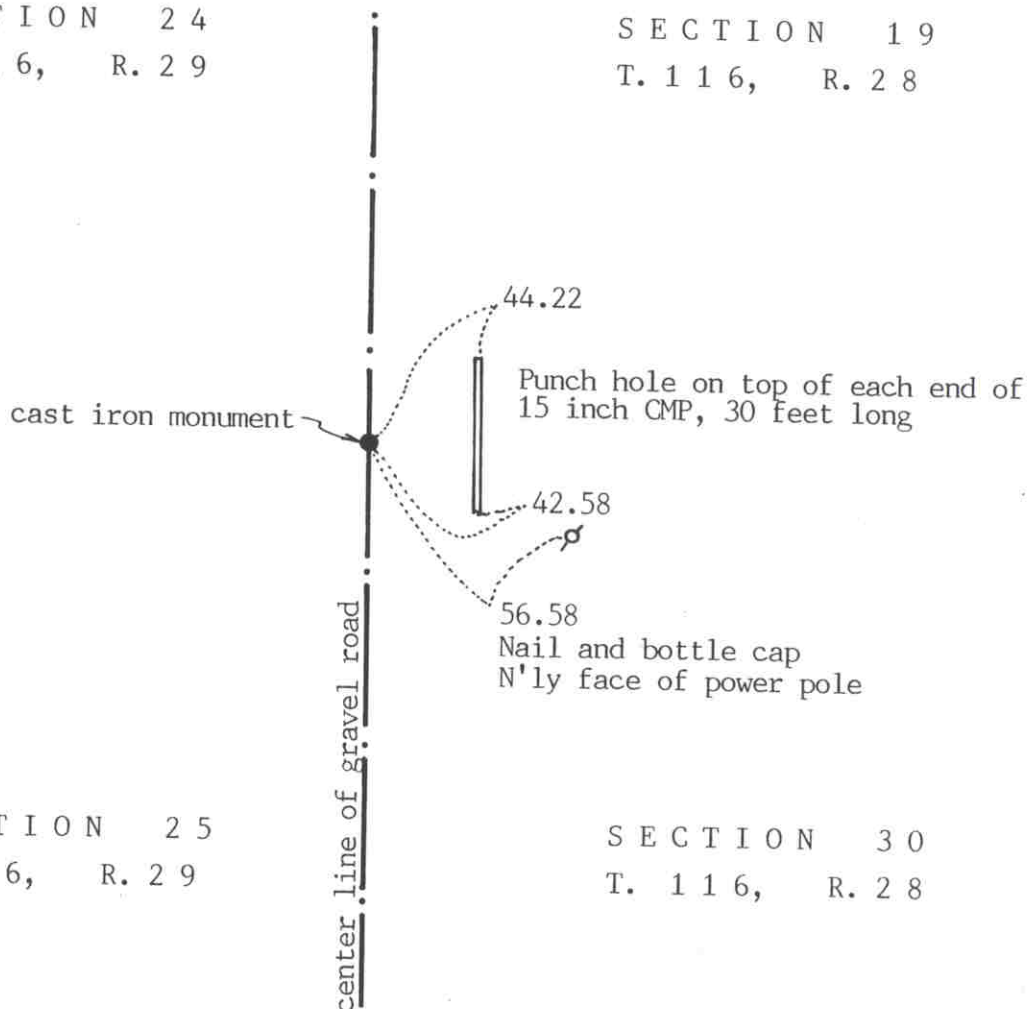
Certificate of Location of Government Corner

SKETCH OF REFERENCE TIES
(NO SCALE)



SECTION 24
T. 116, R. 29

SECTION 19
T. 116, R. 28



SECTION 25
T. 116, R. 29

SECTION 30
T. 116, R. 28

Statement of evidence relative to this corner location on sheet 2

I hereby certify that this document was prepared by me or under my direct supervision.

Willard Pellinen
Willard Pellinen
McLeod County Surveyor
License No. 9626

Date August 4, 1991

OFFICE OF THE COUNTY RECORDER
MCLEOD COUNTY, MINNESOTA.

I hereby certify that this document was filed in this office at 9 o'clock A.M. on the 26th day of Aug 1991.

Carmen O'Brien, County Recorder
By _____, Deputy

Document No. 240535

NORTHEAST corner, Section 25, Township 116 North, Range 29 West

Certificate of Location of Government Corner

1855. John Ryan of the General Land Office originally set this corner. He set a post and marked 3 aspens for bearing trees.

1977. County Highway Department field notes show a stone at this corner.

1967. Mr. Graupman, who owns the land to the east of the corner says there was an iron pin at the corner but thinks when the road was rebuilt, the pin was removed by construction. He said it was on the center of the north-south road and in line with the center of the drive to the east.

October 2, 1970. McCombs Knutson Associates (Dickman Knutson, county surveyor) dug for the corner, John Tupa from Hutchinson with a backhoe. They found a stone on the center line of the road in line with the drive to the east.

October 13, 1970. Knutson set a McLeod County cast iron monument at the corner.

July 17, 1987. We found the monument and took new reference ties.

June 6, 1990. We found the monument in good condition and checked the reference ties.

We believe the stone found by Knutson was the same stone found by the County Highway Department and that it had perpetuated the correct location of the corner.

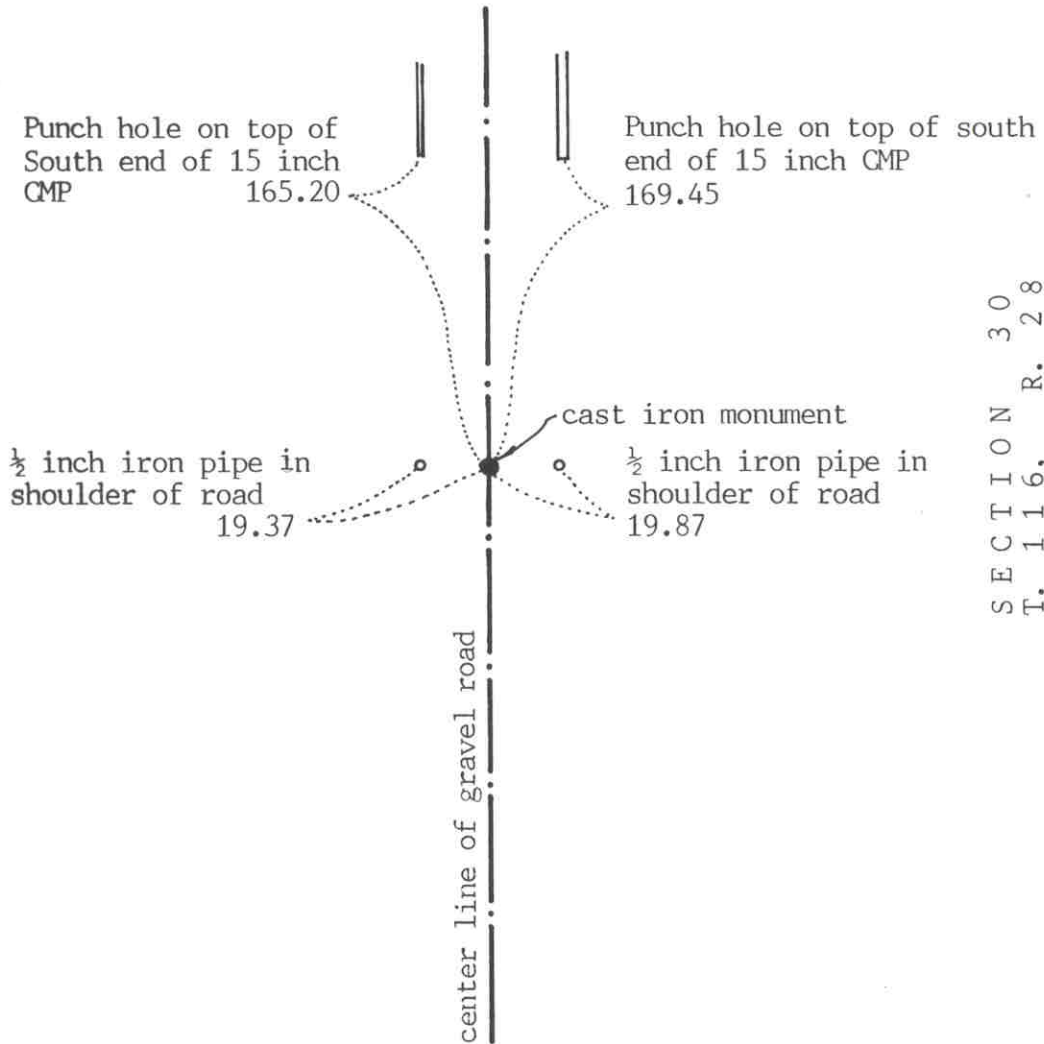
EAST QUARTER corner, Section 25, Township 116 North, Range 29 West

Certificate of Location of Government Corner



SKETCH OF REFERENCE TIES
(NO SCALE)

SECTION 25
T. 116, R. 29



SECTION 30
T. 116, R. 28

Statement of evidence relative to this corner location on sheet 2

I hereby certify that this document was prepared by me or under my direct supervision.

Willard Pellinen

Willard Pellinen
McLeod County Surveyor
License No. 9626

Date August 3, 1991

OFFICE OF THE COUNTY RECORDER
MCLEOD COUNTY, MINNESOTA.

I hereby certify that this document was filed in this office at 9 o'clock A.M. on the 26th day of Aug, 1991.

Armen Ostlie, County Recorder

By _____, Deputy

Document No. 240536

EAST QUARTER corner, Section 25, Township 116 North, Range 29 West

Certificate of Location of Government Corner

1855. The original Public Land Survey was completed by the General Land Office. John Ryan set a post and marked 2 aspens for bearing trees.

January 29, 1901. E.L. Higgins, county surveyor, measured 2635.6 feet to the northeast and southeast corners of Section 25. His notes don't show what was found or set at the quarter corner.

October 2, 1970. McCombs Knutson Associates (Dickman Knutson, county surveyor) dug for the corner, John Tupa from Hutchinson with a backhoe. Down 3 feet below the surface of the road they found a stone and below the stone a wood stake. They took available reference ties.

October 13, 1970. Knutson set a McLeod County cast iron monument at the corner.

July 17, 1987. We found the monument down 10 inches below the road surface. We took new ties.

June 6, 1990. We found the monument in good condition and checked the reference ties.

We accept the stone found by Knutson as having perpetuated the correct location of the quarter corner. This corner is within a few hundredths of a foot of being half way between the section corners and within 0.3 of a foot of being on a straight line between the section corners. Our distance to the section corners is within a half foot of 1901 distances by Higgins.

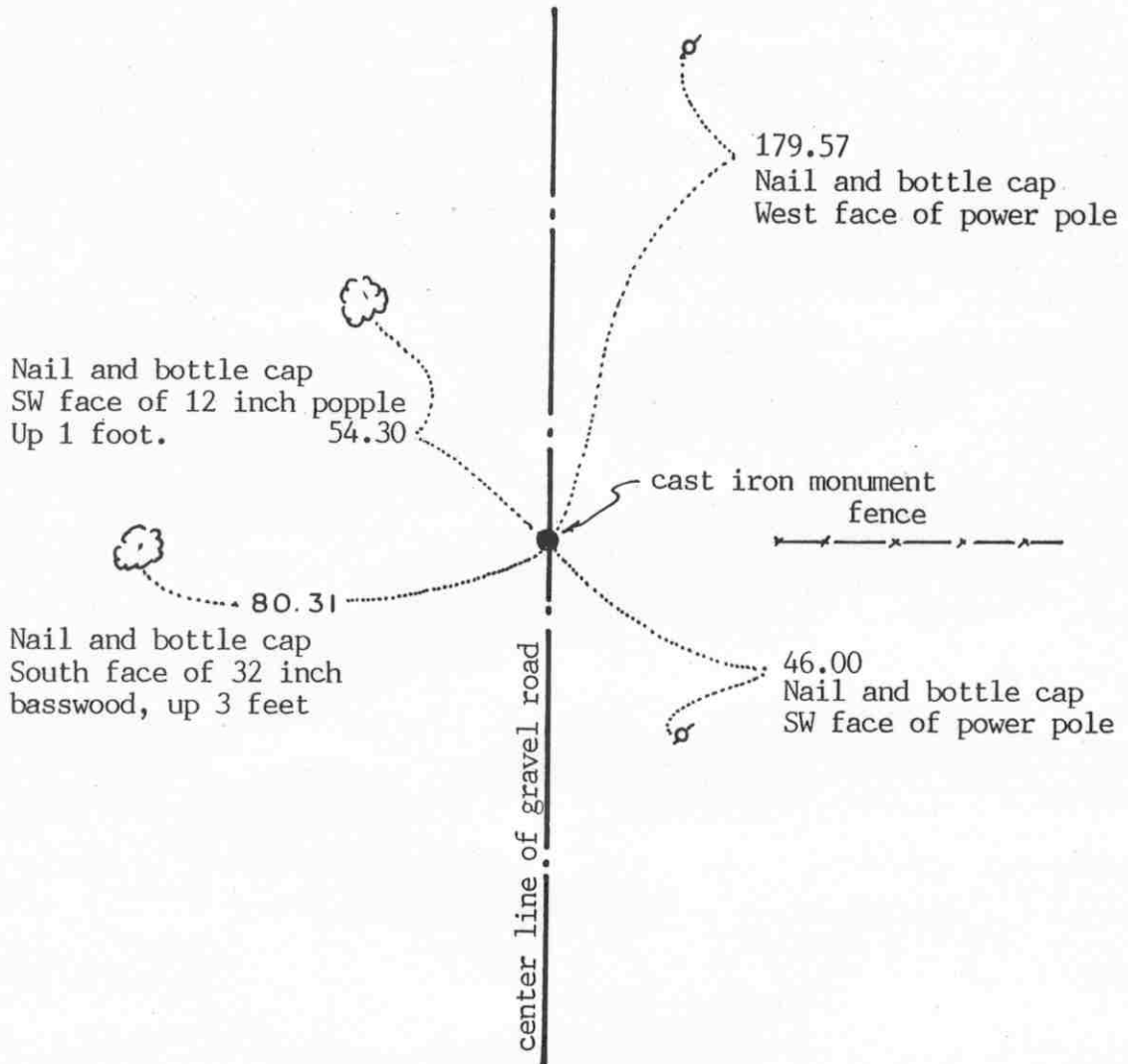
EAST QUARTER corner, Section 31, Township 116 North, Range 28 West

Certificate of Location of Government Corner

SKETCH OF REFERENCE TIES (NO SCALE)

SECTION 31

SECTION 32



Statement of evidence relative to this corner location on sheet 2

I hereby certify that this document was prepared by me or under my direct supervision.

Willard Pellinen

Willard Pellinen
McLeod County Surveyor
License No. 9626

Date April 5, 1994

OFFICE OF THE COUNTY RECORDER MCLEOD COUNTY, MINNESOTA.

I hereby certify that this document was filed in this office at 9 o'clock A. M. on the 20th day of April, 19 94.

Carmen Helio Mulder, County Recorder

By _____, Deputy

Document No. 259049

EAST QUARTER corner, Section 31, Township 116 North, Range 28 West

Certificate of Location of Government Corner

September, 1856. D. L. Langton of the General Land Office established this corner. He set a post and marked an elm and a linden for bearing trees.

February 25, 1981. We found a stone, down 4 inches below the surface of the road. Mr. Harold Johnson, 65 years old and had lived in the South Half of Section 32 all his life, said this is the correct quarter corner.

May 20, 1982. We dug up the stone to make room for a monument and dug down $3\frac{1}{2}$ feet but found nothing else. The stone was 4 inches in diameter at the top (with a drill hole in the center), 6 inches in diameter at the bottom and 8 inches high. We set a McLeod County cast iron monument and took available reference ties. We set a $\frac{1}{2}$ inch diameter iron pipe below the monument. This corner is within 7 feet of being half way between the section corners.

December 13, 1993. We found the monument in good condition and checked the reference ties.

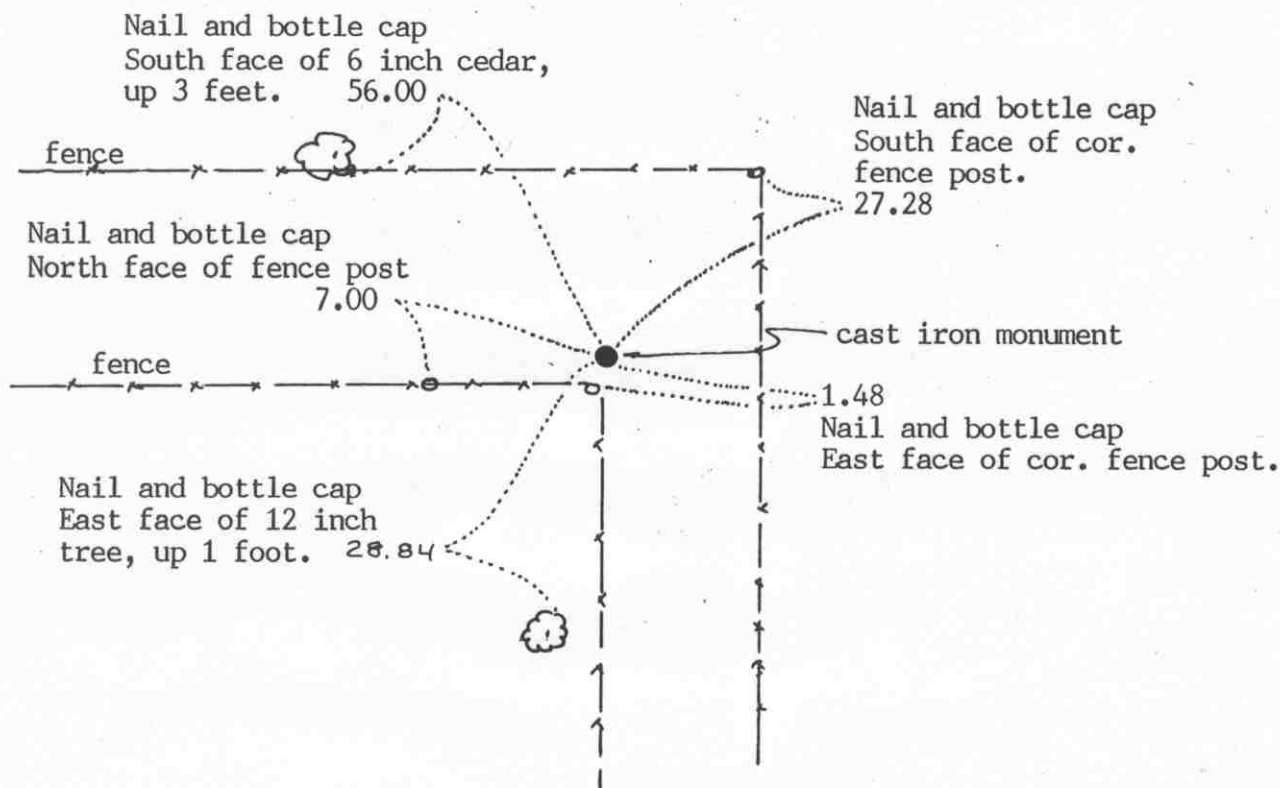
NORTHEAST corner, Section 31, Township 116 North, Range 28 West

Certificate of Location of Government Corner

SKETCH OF REFERENCE TIES
(NO SCALE)

SECTION 30

SECTION 29



SECTION 31

SECTION 32

Statement of evidence relative to this corner location on sheet 2

I hereby certify that this document was prepared by me or under my direct supervision.

Willard Pellinen

Willard Pellinen
McLeod County Surveyor
License No. 9626

Date December 23, 1993.

OFFICE OF THE COUNTY RECORDER
MCLEOD COUNTY, MINNESOTA.

I hereby certify that this document was filed in this office at 9 o'clock A.M. on the 21st day of January, 19 94.

Armen Botchie Mulder, County Recorder

By _____, Deputy

Document No. 257386

NORTHEAST corner, Section 31, Township 116 North, Range 28 West

Certificate of Location of Government Corner

September, 1856. D. L. Langton of the General Land Office established this corner. He set a post and marked 2 oaks and 2 aspens for bearing trees.

December, 1941. J. LaMere, J. Malva (Twp Clerk), E. Clayton and A. Karstens found an old oak post about 8 inches east of the corner fence post. They replaced it with a 2 inch iron post with a 4 inch gear on top.

February 25, 1981. We found the iron post with the gear about 8 inches east of the corner fence post. Fences west and south.

November 23, 1983. We took reference ties to the iron and left it in place.

December 13, 1993. We found the gear down 6 inches below the surface and took new reference ties.

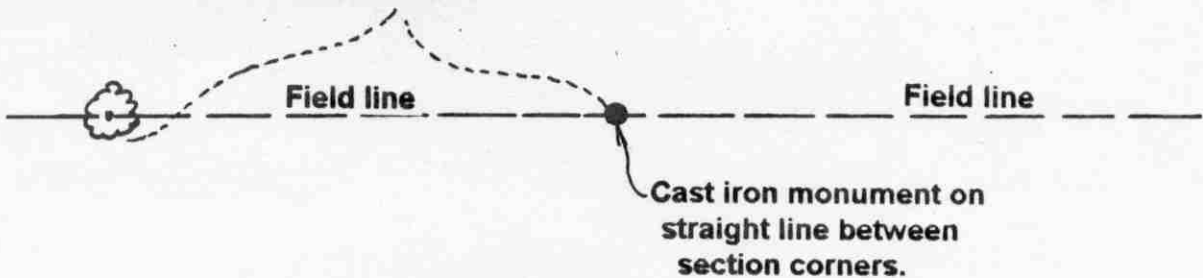
NORTH QUARTER corner, Section 31, Township 116 North, Range 28 West

Certificate of Location of Government Corner

SKETCH OF REFERENCE TIES
(NO SCALE)

SECTION 30

Nail and bottle cap in south
face of 40 inch tree. 352.30



SECTION 31

Statement of evidence relative to this corner location on sheet 2

I hereby certify that this document
was prepared by me or under my
direct supervision.

Willard Pellinen

Willard Pellinen
McLeod County Surveyor
License No. 9626

Date Dec. 13, 1990

OFFICE OF THE COUNTY RECORDER
MCLEOD COUNTY, MINNESOTA.

I hereby certify that this document was filed in this
office at 9 o'clock A.M. on the 9th day
of January, 19 96.

Carmen Ostlie Mulder, County Recorder

By Charles Engelmann, Deputy

Document No. 270212

NORTH QUARTER corner, Section 31, Township 116 North, Range 28 West***Certificate of Location of Government Corner***

September, 1856. D. L. Langton of the General Land Office established this corner. He set corner in mound, drove charred stake and dug trench as per instructions.

January 29, 1901. E. L. Higgins' field notes show a distance to the northeast and northwest corners of the section. He doesn't show what was found or set at the quarter corner.

February 25, 1981. We measured the north line of Section 31 and set a temporary corner ($\frac{1}{2}$ inch diam. iron pipe) along the east-west field line.

March 2, 1981. We set a $\frac{1}{2}$ inch diameter iron pipe on a straight line between the section corners on a proration of the 1901 distances to the section corners. Our distances are within $1\frac{1}{2}$ feet of Higgins' distances to each corner.

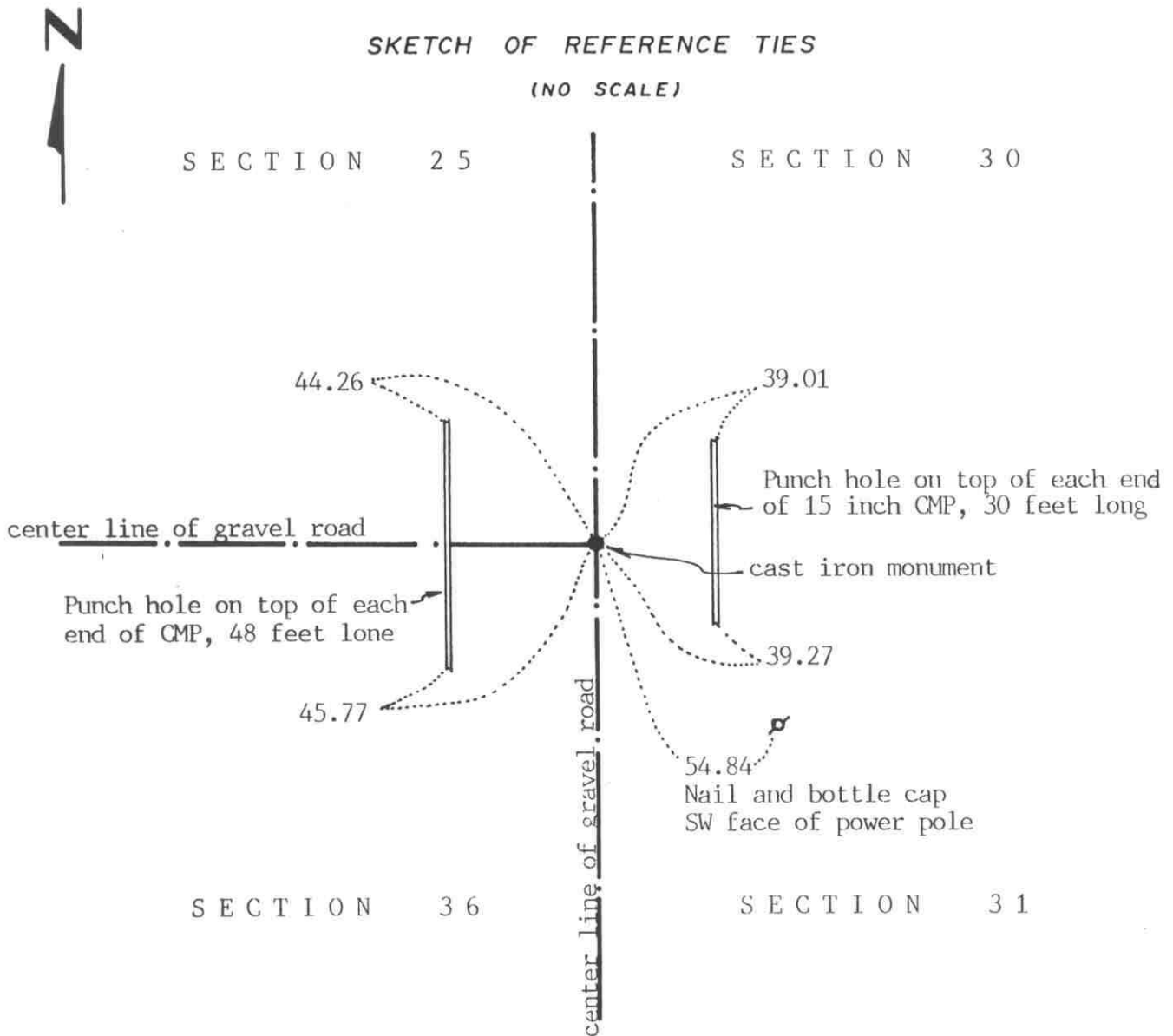
November 23, 1983. We set a McLeod County cast iron monument down $1\frac{1}{2}$ feet below the surface with a $\frac{1}{2}$ inch diameter iron pipe over the monument. We took available reference ties.

NORTHEAST corner, Section 36, Township 116 North, Range 29 West

Certificate of Location of Government Corner

SKETCH OF REFERENCE TIES

(NO SCALE)



Statement of evidence relative to this corner location on sheet 2

I hereby certify that this document was prepared by me or under my direct supervision.

Willard Pellinen

Willard Pellinen
McLeod County Surveyor
License No. 9626

Date Oct. 8, 1991

OFFICE OF THE COUNTY RECORDER
MCLEOD COUNTY, MINNESOTA.

I hereby certify that this document was filed in this office at 1 o'clock P.M. on the 21st day of Oct, 1991.

Armen Ostlie, County Recorder

By _____, Deputy

Document No. 241619

NORTHEAST

corner, Section 36, Township 116 North, Range 29 West

Certificate of Location of Government Corner

July, 1855. This corner was established by John Ryan. He set a post and marked 3 aspens for bearing trees.

1901. E.L Higgins, surveyor, measured 2635.6 feet to the east quarter corner of Section 25 and 2770.8 feet to the north quarter corner of Section 31.

19???. Old county highway department field notes show a stone at the corner and a distance of 2622.50 feet to the east quarter corner of Section 36 and a distance of 2636 feet to the east quarter corner of Section 25.

April 16, 1970. McCombs Knutson Associated (Dickman Knutson, county surveyor) excavated for the corner, John Tupa from Hutchinson with a backhoe. The dug a hole 3 feet by 8 feet by 3 feet deep. Down at 3 feet they found a 1 inch diameter iron pin. They took reference ties and left the iron pin in place. Knutson set a cast iron monument at the corner.

November, 1983. We measured 2636.18 feet to the east quarter corner of Section 25 compared with 2636 by the highway department and 2769.32 feet to the north quarter corner of Section 31 compared with the old distance of 2770.8 by Higgins in 1901.

July 16, 1990. We found the cast iron monument in good condition 8 inches below the road surface and took new reference ties.

The monument is accepted as the location of the corner because it perpetuates the position of the old iron pin, it fits the occupation lines, the center lines of the road and it agrees very nearly with the old survey distances.

EAST QUARTER corner, Section 36, Township 116 North, Range 29 West

Certificate of Location of Government Corner

SKETCH OF REFERENCE TIES

(NO SCALE)



SECTION 36

Nail and bottle cap
SW face of post by
telephone pedestal

59.07

cast iron monument

Nail and bottle cap
NW face of power pole
50.22

34.42

Punch hole on top of each end
of 24 inch CMP, 70 feet long
center line of gravel drive

84.20

center line of bituminous road

SECTION 31

Statement of evidence relative to this corner location on sheet 2

I hereby certify that this document
was prepared by me or under my
direct supervision.

Willard Pellinen

Willard Pellinen
McLeod County Surveyor
License No. 9626

Date Oct. 8, 1991

OFFICE OF THE COUNTY RECORDER
MCLEOD COUNTY, MINNESOTA.

I hereby certify that this document was filed in this
office at 1 o'clock P.M. on the 21st day
of Oct, 1991.

Carmen Ostlie County Recorder

By _____, Deputy

Document No. 241620

EAST QUARTER corner, Section 36, Township 116 North, Range 29 West

Certificate of Location of Government Corner

July, 1855. John Ryan of the General Land Office set a post, deposited charcoal, dug pits and trench, built mound and planted osage orange seeds at the corners of the mound.

December 23, 1899. Field notes by E.L. Higgins, county surveyor, show an iron pin at the corner.

19???. Old field notes of County Highway Department show an iron pipe at the corner. They show a distance of 2622.50 feet to the northeast corner of Section 36.

October 2, 1970. McCombs Knutson Associates (Dickman Knutson, county surveyor) excavated for the corner, John Tupa from Hutchinson with a backhoe. Down 3 feet below the road surface they found a stone and a wood stake below the stone.

Knutson set a McLeod County cast iron monument at the corner.

February 26, 1981. We measured the east line of Section 36 and had a distance of 2622.94 feet to the northeast corner compared with the distance of 2622.50 by County Hwy Department.

July 16, 1990. We checked the reference ties to the corner.

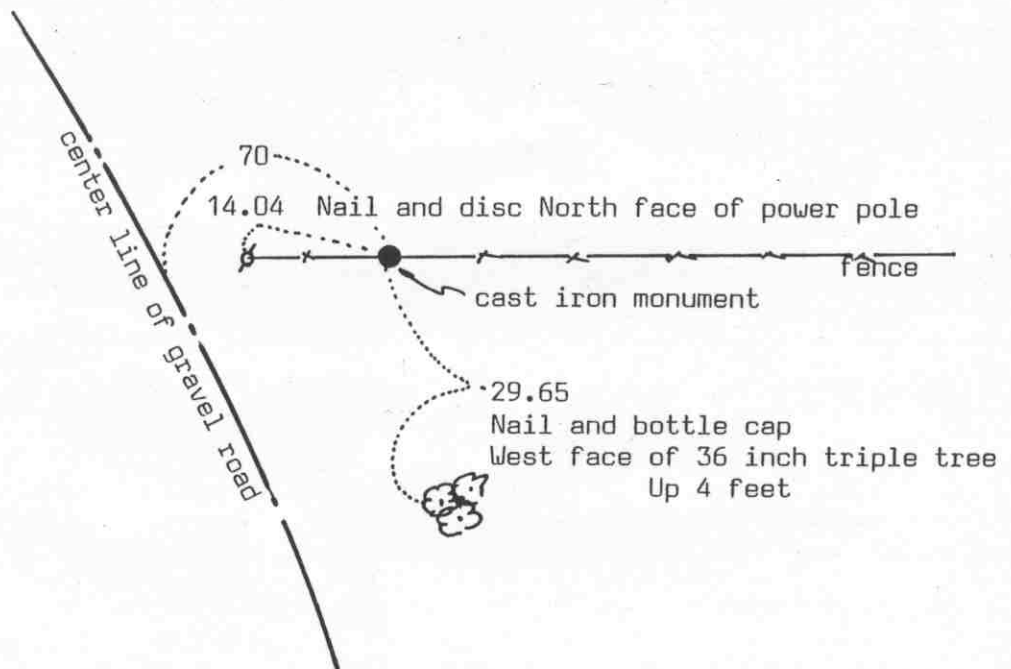
The cast iron monument is accepted as the correct location of the quarter corner. It fits occupation lines, the center line of the road and it perpetuates the location of the old monuments, the stone and wood stake.

NORTHEAST corner, Section 1, Township 115 North, Range 29 West

Certificate of Location of Government Corner

SKETCH OF REFERENCE TIES

(NO SCALE)

SECTION 36
T. 116 R. 29SECTION 31
T. 116 R. 28SECTION 1
T. 115 R. 29SECTION 6
T. 115 R. 28

Statement of evidence relative to this corner location on sheet 2

I hereby certify that this document
was prepared by me or under my
direct supervision.

Willard Pellinen

Willard Pellinen
McLeod County Surveyor
License No. 9626

Date March 19, 1993

OFFICE OF THE COUNTY RECORDER MCLEOD COUNTY, MINNESOTA.

I hereby certify that this document was filed in this
office at 4 o'clock P. M. on the 27th day
of July, 1993.

Carmen Ostlie Mulder, County Recorder

By _____, Deputy

Document No. 253813

NORTHEAST corner, Section 1, Township 115 North, Range 29 West*Certificate of Location of Government Corner*

1855. This corner was originally established by John Ryan of the General Land Office. He set a post and marked an oak for a bearing tree.

September, 1969. Clarence Ondrachek, in the Northeast Quarter of Section 1, said there is an iron at the corner, near an iron post. Dickman Knutson, county surveyor, found iron rod beside an iron post and replaced it with a McLeod County cast iron monument. He took available reference ties.

February 5, 1993. We found no ties remaining. We found the monument in good condition along the east-west fence, and took new reference ties.

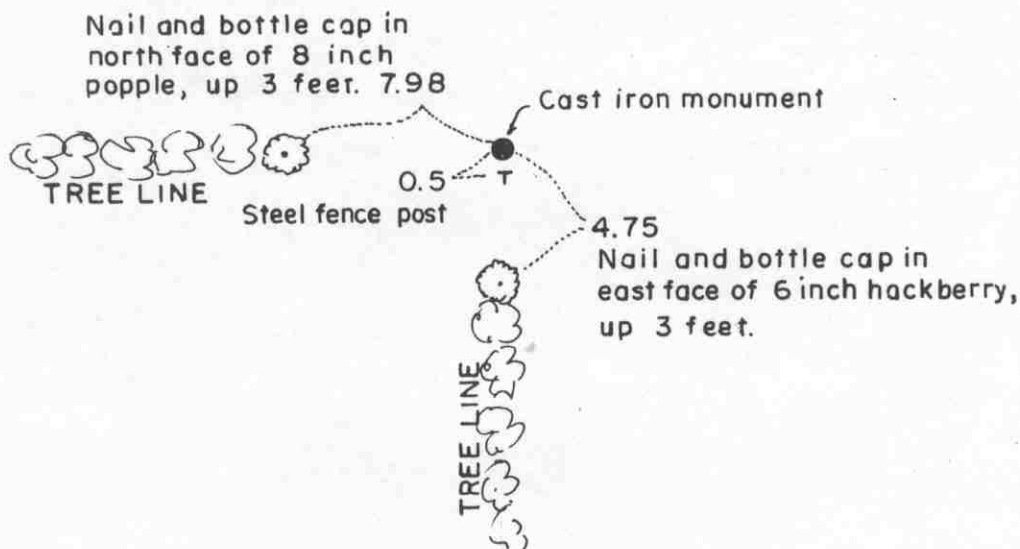
The monument set by Knutson is accepted as marking the correct location of the section corner. It fits long standing occupation lines and it replaces an older monument which had been accepted by adjoining land owners as the section corner.

Certificate of Location of Government Corner

North Quarter corner, Section 6, Township 115 North, Range 28 West

SKETCH OF REFERENCE TIES (NO SCALE)

SECTION 31, T.116, R. 28



SECTION 6, T.115, R. 28

Statement of evidence relative to this corner location on sheet 2

I hereby certify that this document was prepared by me or under my direct supervision.

Willard Pellinen

Willard Pellinen
McLeod County Surveyor
License No. 9626.

Date April 20, 1995

OFFICE OF THE COUNTY RECORDER
MCLEOD COUNTY, MINNESOTA

I hereby certify that this document was filed in this office at 9 o'clock A. M. on the 24th day of Apr 19 95.

Carmen Ostlie Mulder, County Recorder

By _____, Deputy.

Document No. 265313

Certificate of Location of Government Corner
North Quarter Corner, Section 6, Township 115 North, Range 28 West

1855. John Ryan of the General Land Office established this corner. He set a post and marked a 12 inch oak and a 10 inch oak for bearing trees.

September, 1969. Adjoining land owners agree the fence corner is the quarter corner. Dickman Knutson, county surveyor, set a McLeod County cast iron monument at the intersection, fences east, west and south and took available reference ties.

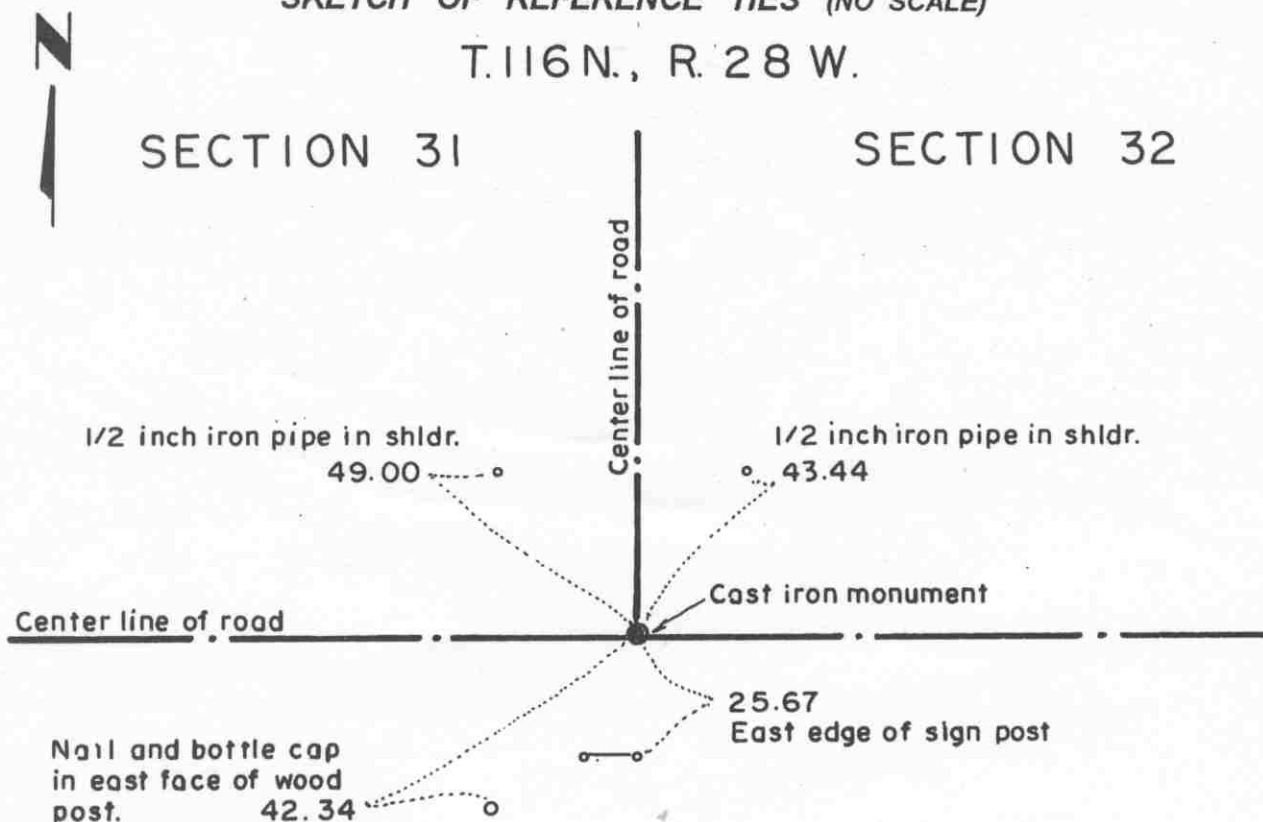
February 1, 1995. We found the monument in good condition and took new available reference ties.

Certificate of Location of Government Corner

Northeast corner, Section 6, Township 115 North, Range 28 West

SKETCH OF REFERENCE TIES (NO SCALE)

T.116N., R. 28 W.



SECTION 6

SECTION 5

T.115 N., R. 28 W.

Statement of evidence relative to this corner location on sheet 2

I hereby certify that this document was prepared by me or under my direct supervision.

Willard Pellinen

Willard Pellinen
McLeod County Surveyor
License No. 9626.

Date Feb. 5, 1995

OFFICE OF THE COUNTY RECORDER
MCLEOD COUNTY, MINNESOTA

I hereby certify that this document was filed in this office at 9 o'clock A. M. on the 6th day of February 19 95.

Carmen Orlie Mulder County Recorder

By _____, Deputy.

Document No. 264004

Certificate of Location of Government Corner

Northeast Corner, Section 6, Township 115 North, Range 28 West

1855. John Ryan of the General Land Office established this corner. He set a post and marked 3 aspens and a cherry tree for bearing trees.

1969. The center line intersection of the roads has been accepted by adjoining land owners as being the section corner.

September, 1969. Dickman Knutson, county surveyor, found a 1/2 inch iron pipe at the center line intersection, roads north, east and west and replaced it with a McLeod County cast iron monument. He took reference ties.

November 12, 1992. We found the monument in good condition down 4 inches below the surface of the road and took new ties.

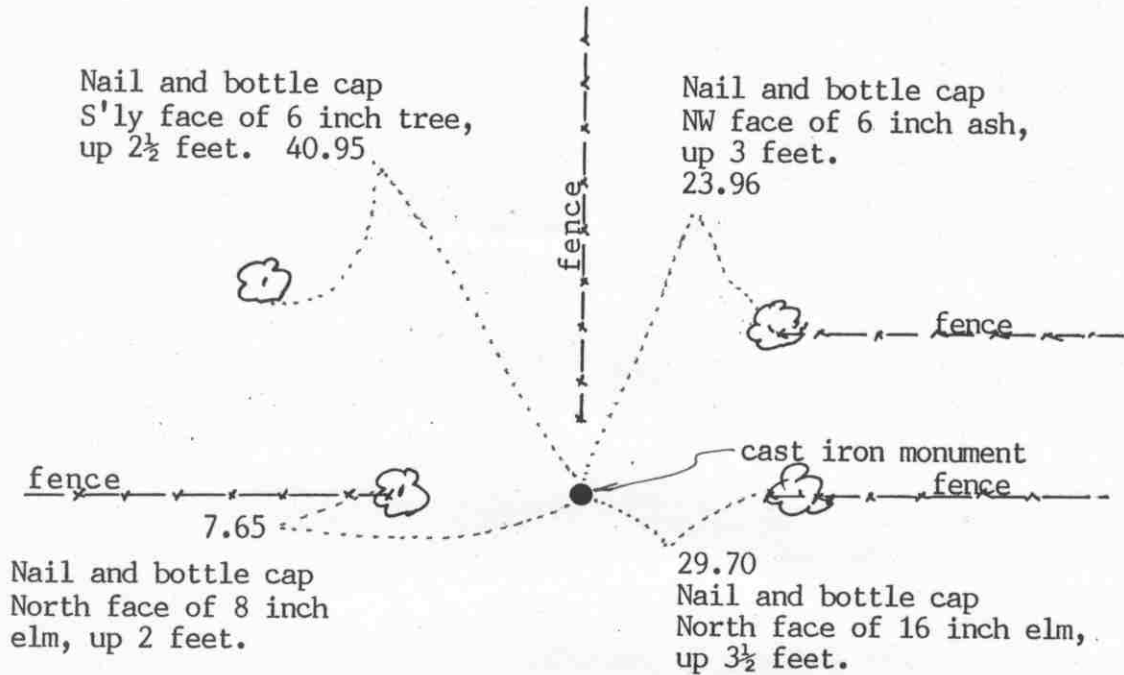
The monument set by Knutson is accepted as marking the location of the government corner. It fits long standing occupation lines (the roads) and it perpetuates the location of an older monument.

EAST QUARTER corner, Section 32, Township 116 North, Range 28 West

Certificate of Location of Government Corner

SKETCH OF REFERENCE TIES (NO SCALE)

SECTION 32



SECTION 33

Statement of evidence relative to this corner location on sheet 2

I hereby certify that this document was prepared by me or under my direct supervision.

Willard Pellinen

Willard Pellinen
McLeod County Surveyor
License No. 9626

Date December 23, 1993.

OFFICE OF THE COUNTY RECORDER
MCLEOD COUNTY, MINNESOTA.

I hereby certify that this document was filed in this office at 9 o'clock A.M. on the 21st day of January, 19 94.

Carmen H. Mulder, County Recorder

By _____, Deputy

Document No. 257388

EAST QUARTER corner, Section 32, Township 116 North, Range 28 West***Certificate of Location of Government Corner***

September, 1856. D. L. Langton of the General Land Office established this corner. He set a post and marked 2 oaks for bearing trees.

July 24, 1973. Dickman Knutson, county surveyor, set a McLeod County cast iron monument at the intersection of an east-west fence and the southerly prolongation of a fence from the north. Adjoining land owners have always accepted this location as marking the quarter corner. Mr. Ronald Nemec, 39 years old and had lived in the Northwest Quarter of Section 33 all his life, said he put in a wood fence post in the hole where the old corner fence post used to be.

This corner is about 43 feet south of a split and about 9 feet west of a straight line between the section corners.

December 13, 1993. We found no ties remaining. Found the top of the monument broken off, bottom in good condition. Took available ties to bottom of monument and set top of monument over the bottom section. Top is flush with the ground.

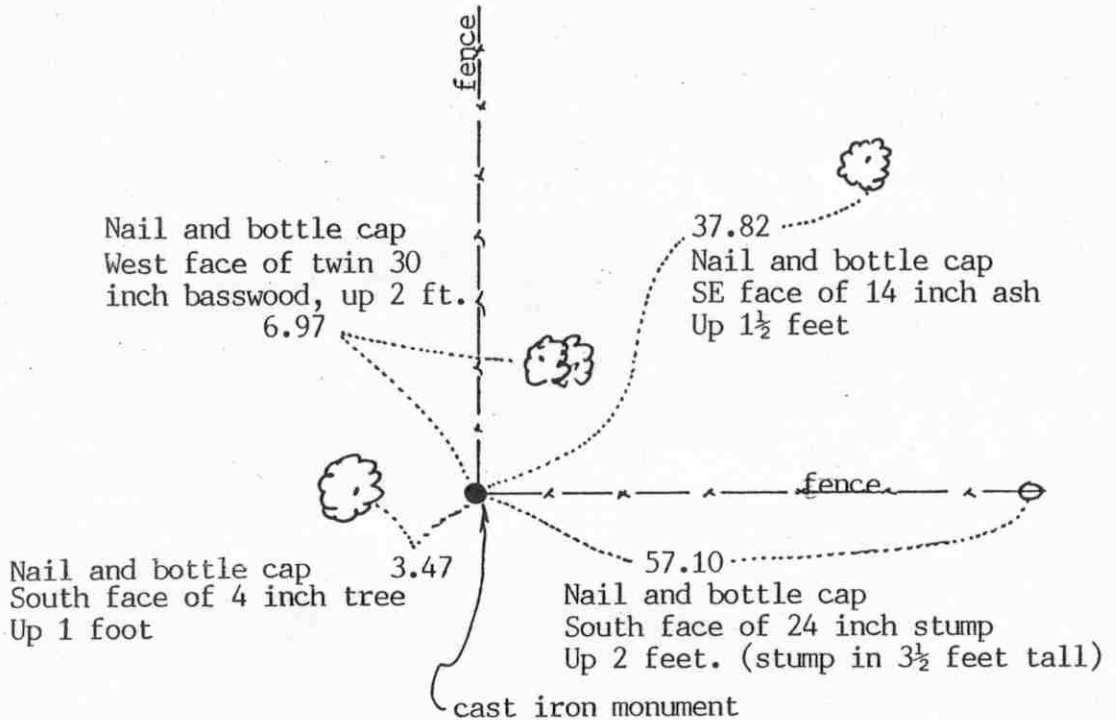
NORTHEAST corner, Section 32, Township 116 North, Range 28 West

Certificate of Location of Government Corner

SKETCH OF REFERENCE TIES
(NO SCALE)

SECTION 29

SECTION 28



SECTION 32

SECTION 33

Statement of evidence relative to this corner location on sheet 2

I hereby certify that this document was prepared by me or under my direct supervision.

Willard Pellinen

Willard Pellinen
McLeod County Surveyor
License No. 9626

Date Jan. 19, 1994.

OFFICE OF THE COUNTY RECORDER
MCLEOD COUNTY, MINNESOTA.

I hereby certify that this document was filed in this office at 9 o'clock A. M. on the 14th day of January, 19 94.

Armenia Botlie Mulder, County Recorder

By _____, Deputy

Document No. 257387

NORTHEAST corner, Section 32, Township 116 North, Range 28 West

Certificate of Location of Government Corner

September, 1856. D. L. Langton of the General Land Office established this corner. He set a post and marked 4 elms for bearing trees.

April 29, 1929. Field notes by E. L. Higgins, surveyor, show a forty year old fence running north from this corner.

July 24, 1973. Dickman Knutson, county surveyor, found a stone at the intersection of fences, north and east. He set a McLeod County cast iron monument at the corner and took available reference ties.. Leonard Blazinski, in the Northeast Quarter of Section 32, said the fences have been in the same place since the 1929 survey by Higgins.

December 13, 1993. We found the monument in good condition flush with the surface of the ground at the fence intersection. No old ties remaining so we took new available reference ties.

The monument set by Knutson is accepted as marking the section corner. It fits old occupation lines and it perpetuates the location of an older monument, the stone.

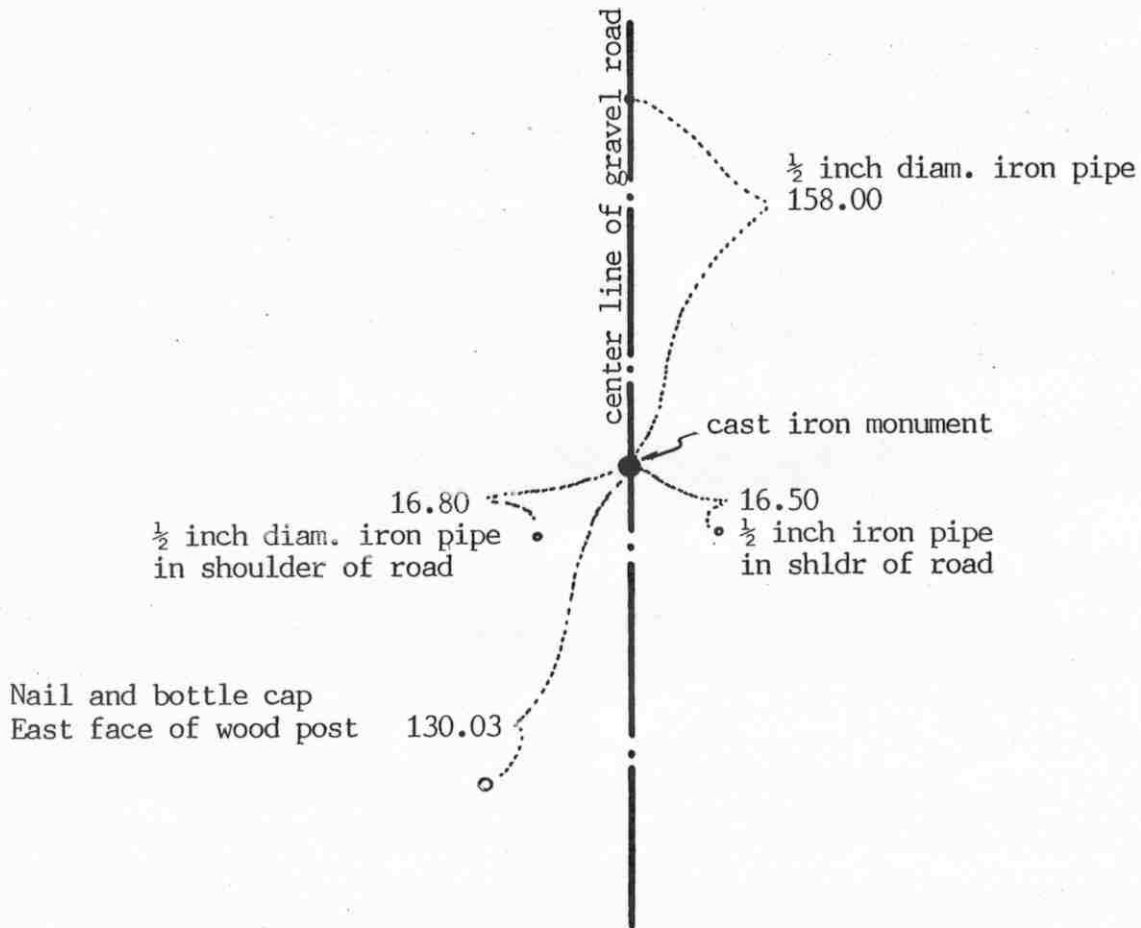
NORTH QUARTER corner, Section 32, Township 116 North, Range 28 West



Certificate of Location of Government Corner

SKETCH OF REFERENCE TIES
(NO SCALE)

SECTION 29



SECTION 32

Statement of evidence relative to this corner location on sheet 2

I hereby certify that this document was prepared by me or under my direct supervision.

Willard Pellinen

Willard Pellinen
McLeod County Surveyor
License No. 9626

Date April 5, 1994

OFFICE OF THE COUNTY RECORDER
MCLEOD COUNTY, MINNESOTA.

I hereby certify that this document was filed in this office at 9 o'clock A.M. on the 20th day of April, 1994.

Carmen Estelle Mulder, County Recorder

By _____, Deputy

Document No. 259050

NORTH QUARTER corner, Section 32, Township 116 North, Range 28 West

Certificate of Location of Government Corner

September, 1856. D. L. Langton of the General Land Office established this corner. He set a post and marked 2 elms for bearing trees.

No occupation lines or testimony or old records to help locate the north-south location of this corner. Gravel road runs north-south along approximate quarter line.

April, 1982. We ran a straight line between the northeast and northwest corners of Section 32 and set a temporary corner on the center line of the north-south road.

July 26, 1982. We dug for the corner, John Tupa from Hutchinson with a backhoe. We found a stone and rotted wood post down $5\frac{1}{2}$ feet below the road surface. We left the stone in place and took available reference ties.

August 19, 1982. We set a McLeod County cast iron monument at the corner and took additional ties. This corner is .06 feet east of a split and 0.88 feet south of a straight line between the section corners. We also set a $\frac{1}{2}$ inch diameter iron pipe below the cast iron monument.

December 13, 1993. We found the monument in good condition and checked the reference ties.

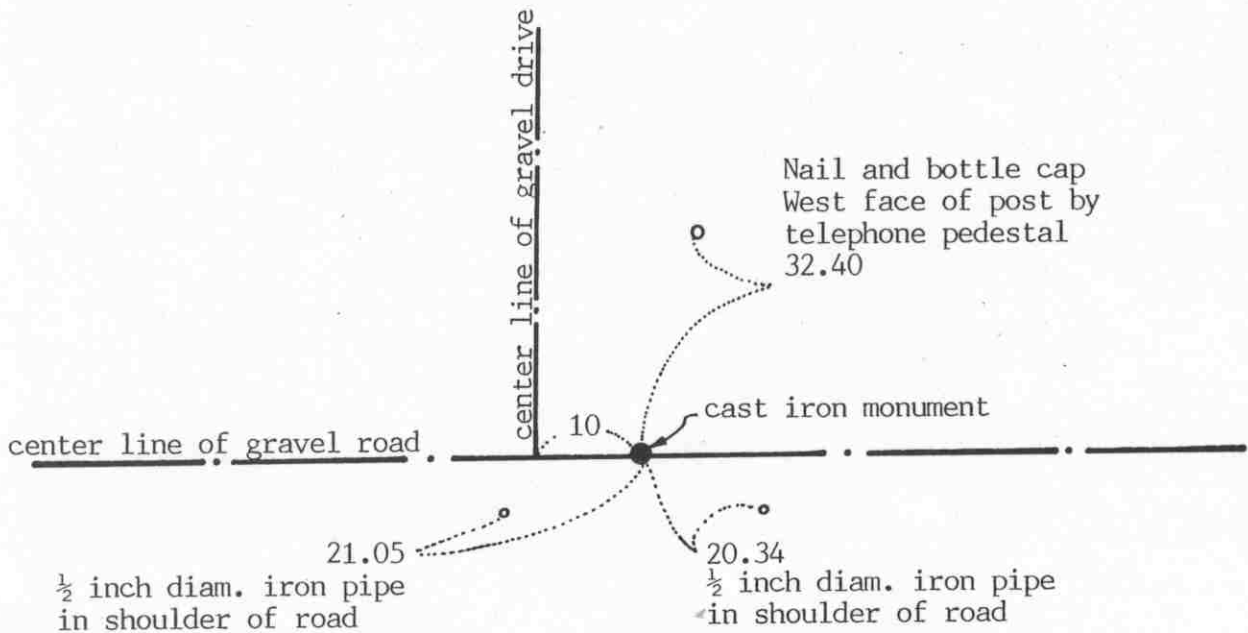
NORTH QUARTER corner, Section 5, Township 115 North, Range 28 West

Certificate of Location of Government Corner

SKETCH OF REFERENCE TIES

(NO SCALE)

SECTION 32, T.116, R. 28



SECTION 5, T.115, R. 28

Statement of evidence relative to this corner location on sheet 2

I hereby certify that this document was prepared by me or under my direct supervision.

Willard Pellinen

Willard Pellinen
McLeod County Surveyor
License No. 9626

Date Nov. 14, 1992

OFFICE OF THE COUNTY RECORDER
MCLEOD COUNTY, MINNESOTA.

I hereby certify that this document was filed in this office at 9 o'clock A.M. on the 20th day of November, 1992.

Carmen K. Mulder, County Recorder

By _____, Deputy

Document No. 248983

NORTH QUARTER corner, Section 5, Township 115 North, Range 28 West*Certificate of Location of Government Corner*

1855. John Ryan of the General Land Office originally established this corner. He set a post and marked a 10 inch and a 12 inch oak for bearing trees.

1970. McCombs Knutson Associates (Dickman Knutson, county surveyor) dug for the corner. They dug a hole 10 feet by 5 feet by 4 feet deep but found no evidence of the government corner. Knutson set a McLeod County cast iron monument on a proration of 1939 survey distances to the northeast and northwest corners of Section 5.

October 28, 1970. Knutson set cast iron monument.

November 12, 1992. We found no ties remaining. We found the monument in good condition down 8 inches below the surface and took new reference ties.

The monument set by Knutson is accepted as marking the quarter corner. We feel the location had been perpetuated by the 1939 survey distances.

NORTHEAST corner, Section 5, Township 115 North, Range 28 West

Certificate of Location of Government Corner

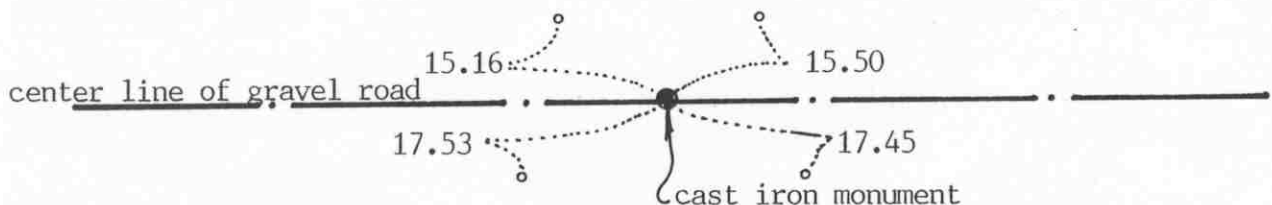
SKETCH OF REFERENCE TIES
(NO SCALE)

SECTION 32

T. 116

SECTION 33

R. 28

Ties are to $\frac{1}{2}$ inch iron pipes in shldr of road

2636.86 feet to $N\frac{1}{4}$ corner of Section 4
2607.50 feet to $E\frac{1}{4}$ corner of Section 32

SECTION 5

T. 115

R. 28

SECTION 4

Statement of evidence relative to this corner location on sheet 2

I hereby certify that this document
was prepared by me or under my
direct supervision.

Willard Pellinen

Willard Pellinen
McLeod County Surveyor
License No. 9626

Date November 14, 1992

OFFICE OF THE COUNTY RECORDER
MCLEOD COUNTY, MINNESOTA.

I hereby certify that this document was filed in this
office at 9 o'clock A.M. on the 20th day
of November, 19 92.

Barbara K. M. M. M. County Recorder

By _____, Deputy

Document No. 248981

NORTHEAST corner, Section 5, Township 115 North, Range 28 West

Certificate of Location of Government Corner

1855. This corner was originally established by John Ryan of the General Land Office. He set a post and marked a 15 inch and a 13 inch linden for bearing trees.

February 28, 1931. E. L. Higgins, county surveyor, found a stone and a wood post at the corner.

August 1969. McCombs Knutson Associates (Dickman Knutson, county surveyor) found the stone and wood stake and took available ties.

October 28, 1970. Knutson set a McLeod County cast iron monument at the corner.

November 12, 1992. All the reference ties were destroyed so we took new ties. We found the monument in good condition down 6 inches below the road surface.

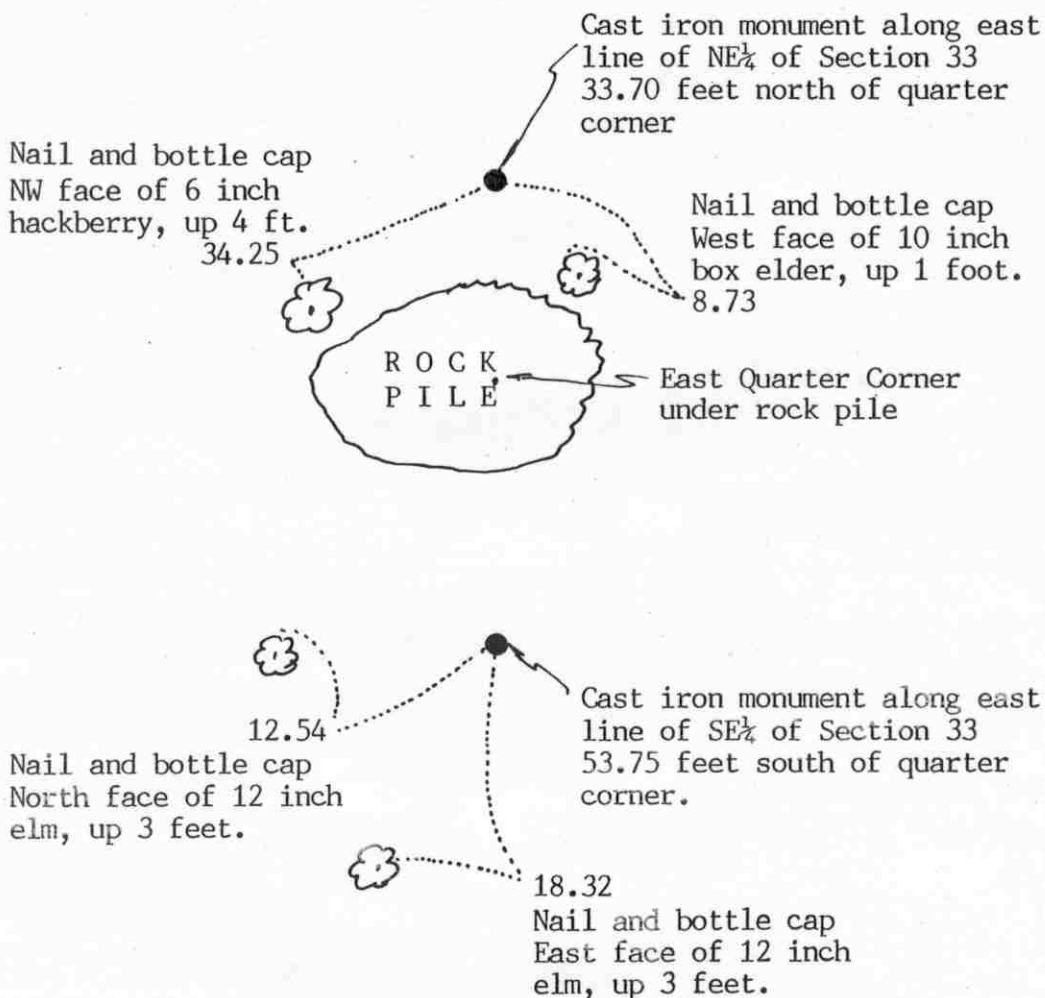
The monument set by Knutson is accepted as the location of the government corner. It fits occupation line (the center line of the east-west road) and it perpetuates the location of an older monument, the found stone.

East Quarter corner, Section 33, Township 116 North, Range 28 West

Certificate of Location of Government Corner

SKETCH OF REFERENCE TIES

(NO SCALE)



Statement of evidence relative to this corner location on sheet 2

I hereby certify that this document was prepared by me or under my direct supervision.

Willard Pellinen

Willard Pellinen
McLeod County Surveyor
License No. 9626

Date April 5, 1994.

OFFICE OF THE COUNTY RECORDER
MCLEOD COUNTY, MINNESOTA.

I hereby certify that this document was filed in this office at 9 o'clock A.M. on the 20th day of April, 19 94.

Carmen Ostlie Mulder, County Recorder

By _____, Deputy

Document No. 259051

EAST QUARTER corner, Section 33, Township 116 North, Range 28 West

Certificate of Location of Government Corner

September, 1856. D. L. Langton of the General Land Office established this corner. He set a post and marked a cherry tree and an aspen for bearing trees.

January 15, 1986. Mr. Alan Chastek, who had lived in the Northeast Quarter of Section 33 all his life, and the farm has been in the Chastek family for 4 generations, said the quarter corner location is under a large rock pile. He said the field lines running north and south of the rock pile have always been accepted as being along the section line. Power pole line west of the rock pile is along the east-west quarter line of Section 33.

January 16, 1986. We measured the east line of Section 33 and located occupation lines along the east-west quarter line and set the quarter corner at the intersection of the field lines and the easterly extension of the power pole line. This fell in the large rock pile.

July 21, 1986. We set a cast iron monument 33.70 feet north of the quarter corner along the east line of the Northeast Quarter and a cast iron monument 53.75 feet south of the quarter corner along the east line of the Southeast Quarter of Section 33, and took reference ties to the monuments. The quarter corner falls half way between the section corners and 6.8 feet east of a straight line between the section corners.

December 13, 1993. We found the reference monuments in good condition and checked the ties to the monuments.

NORTHEAST corner, Section 33, Township 116 North, Range 28 West

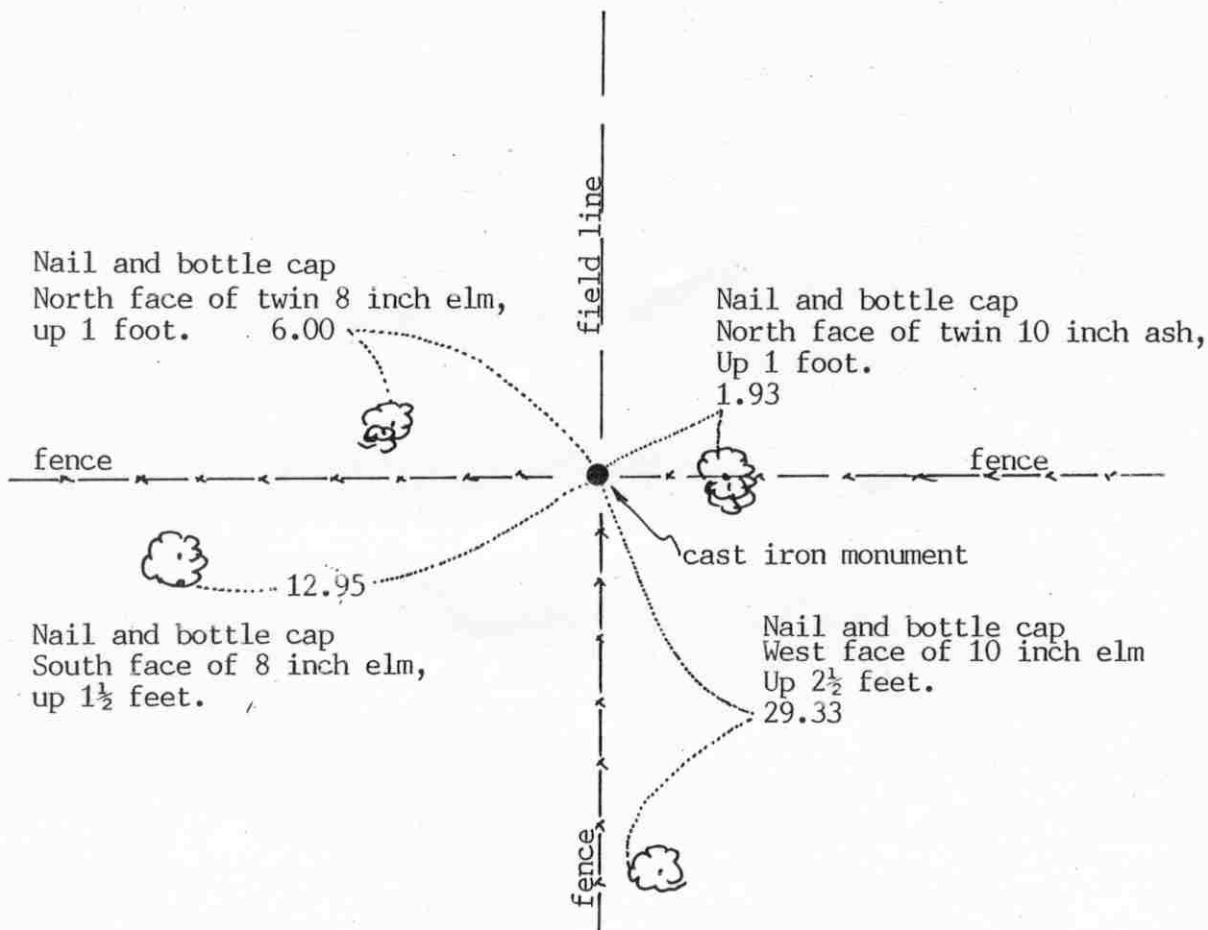
Certificate of Location of Government Corner

SKETCH OF REFERENCE TIES

(NO SCALE)

SECTION 28

SECTION 27



SECTION 33

SECTION 34

Statement of evidence relative to this corner location on sheet 2

I hereby certify that this document was prepared by me or under my direct supervision.

Willard Pellinen

Willard Pellinen
McLeod County Surveyor
License No. 9626

Date January 19, 1994

OFFICE OF THE COUNTY RECORDER
MCLEOD COUNTY, MINNESOTA.

I hereby certify that this document was filed in this office at 9 o'clock A.M. on the 1st day of January, 19 94.

Carmen Ottilie Mulder, County Recorder

By _____, Deputy

Document No. 257389

NORTHEAST corner, Section 33, Township 116 North, Range 28 West*Certificate of Location of Government Corner*

September, 1856. D. L. Langton of the General Land Office set a post and marked 4 aspens for bearing trees.

Adjoining land owners have accepted the fence intersection, fences east, west and south, field line to the north, as being the section corner.

No old county records found on this corner.

June 27, 1979. We found an iron pipe at the fence intersection and replaced it with a McLeod County cast iron monument.

December 13, 1993. We found the monument in good condition down 12 inches below the surface. We took new available reference ties. All old ties had been destroyed.

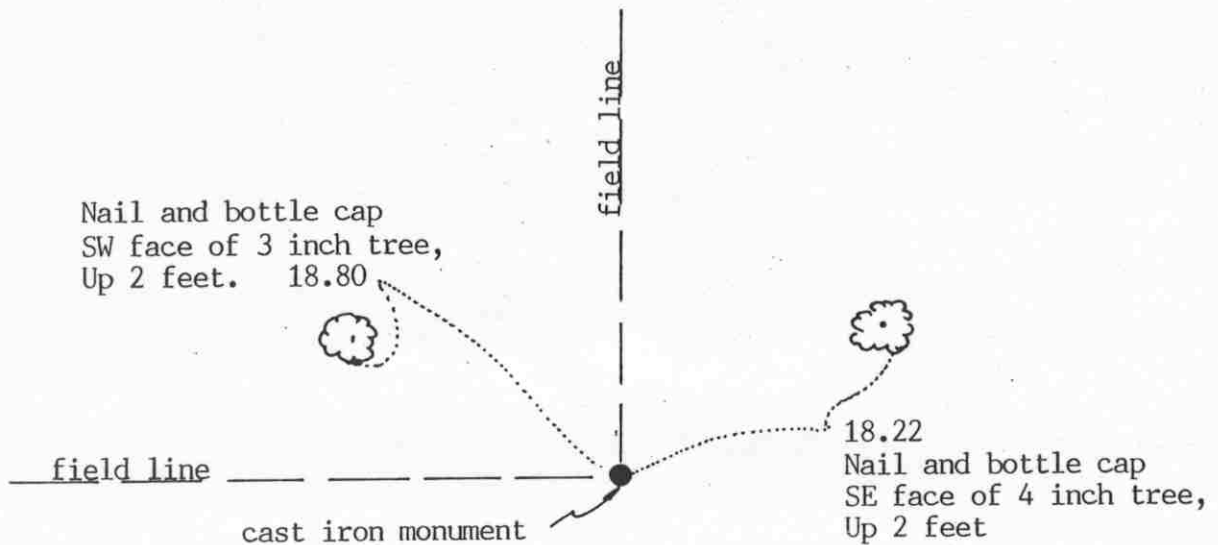
NORTH QUARTER corner, Section 33, Township 116 North, Range 28 West

Certificate of Location of Government Corner

SKETCH OF REFERENCE TIES

(NO SCALE)

SECTION 28



SECTION 33

Statement of evidence relative to this corner location on sheet 2

I hereby certify that this document was prepared by me or under my direct supervision.

Willard Pellinen

Willard Pellinen
McLeod County Surveyor
License No. 9626

Date Jan. 19, 1994.

OFFICE OF THE COUNTY RECORDER
MCLEOD COUNTY, MINNESOTA.

I hereby certify that this document was filed in this office at 9 o'clock A.M. on the 21st day of January, 19 94.

Carmen Estelle Mulder County Recorder

By _____, Deputy

Document No. 257390

NORTH QUARTER corner, Section 33, Township 116 North, Range 28 West

Certificate of Location of Government Corner

September, 1856. D. L. Langton of the General Land Office established this corner. He set a post and marked a 10 inch elm and an 8 inch walnut for bearing trees.

November 9, 1981. Mr. Albert Schermann, 58 years old and has lived in the Southeast Quarter of Section 28 since 1949, said the east-west field line is along the north line of Section 33.

December 1, 1983. Mr. Benno Roehl, who has lived in Section 33 for 23 years also said the field line is where the old fence used to be. He said the ditch running north is on the north-south quarter line of Section 28 .

December 13, 1983. We measured the north line of Section 33 and set a temporary corner along the field line on the center line of the north south ditch.

June 5, 1984. We set a McLeod County cast iron monument along the east-west field line in line with the ditch. This falls half way between the section corners and about 20 feet south of a straight line between the section corners. Centers of Sections 28 and 33, by occupation, fall within a few feet of being on the north-south quarter lines.

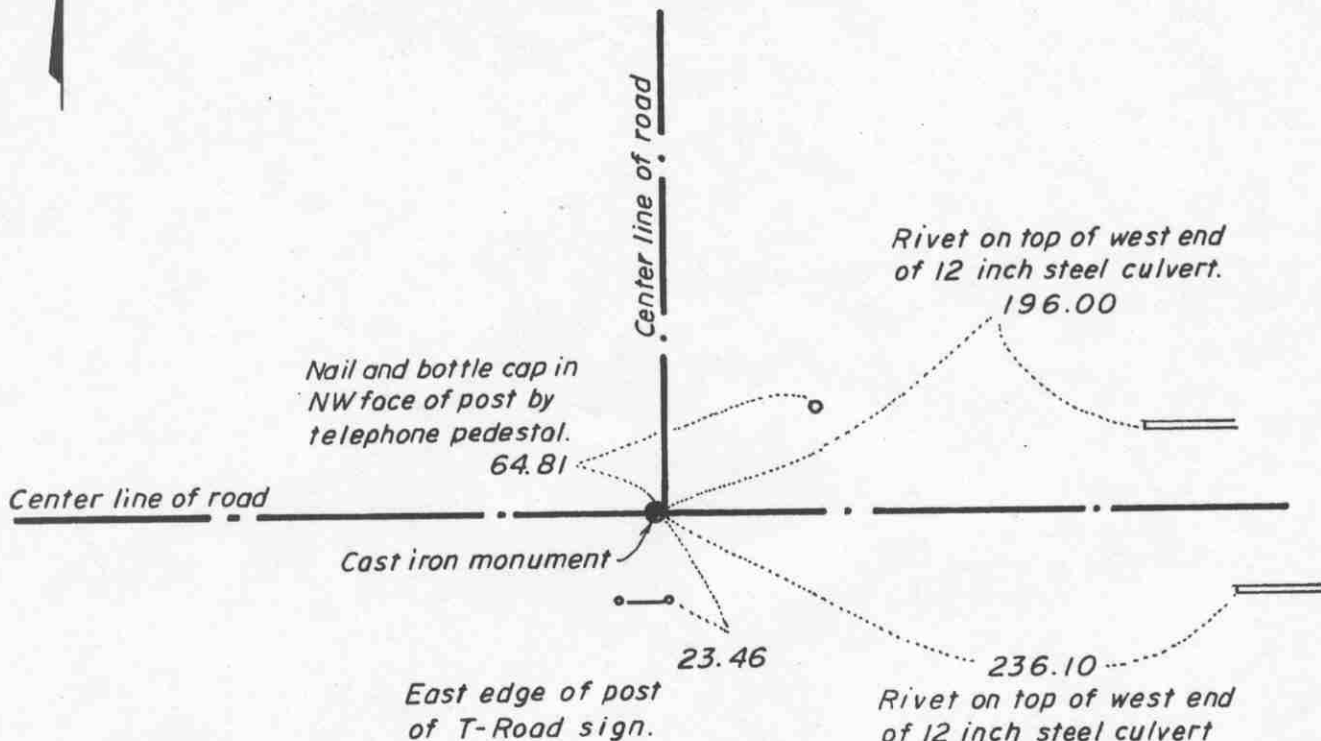
December 13, 1993. We found the cast iron monument in good condition 18 inches below the surface. No old ties remaining so we took new available ties.

Certificate of Location of Government Corner

North Quarter corner, Section 4, Township 115 North, Range 28 West

SKETCH OF REFERENCE TIES (NO SCALE)

SECTION 33, T.116, R.28



SECTION 4, T.115, R.28

Statement of evidence relative to this corner location on sheet 2

I hereby certify that this document was prepared by me or under my direct supervision.

Willard Pellinen
Willard Pellinen
McLeod County Surveyor
License No. 9626.

Date April 20, 1995

OFFICE OF THE COUNTY RECORDER
MCLEOD COUNTY, MINNESOTA

I hereby certify that this document was filed in this office at 9 o'clock A M. on the 24th day of Apr 19 95.

Armen Potlie Mulder, County Recorder

By _____, Deputy.

Document No. 265312

Certificate of Location of Government Corner
North Quarter Corner, Section 4, Township 115 North, Range 28 West

1855. John Ryan of the General Land Office established this corner. He set a post and marked a 15 inch linden and a 13 inch linden for bearing trees.

1969. Adjoining land owners have accepted the center line intersection of the roads as being the quarter corner. Dickman Knutson, county surveyor, excavated for the corner at the center line intersection but found no evidence of the government corner.

October 27, 1970. Knutson set a McLeod County cast iron monument at the intersection of the center lines. This is very near to a point half way between the section corners, and within a half foot of 1929 survey distances to the section corners. Knutson took available reference ties.

February 1, 1995. We found the monument in good condition down 8 inches below the surface of the gravel road and took new available ties.

NORTHEAST corner, Section 4, Township 115 North, Range 28 West

Certificate of Location of Government Corner



SKETCH OF REFERENCE TIES
(NO SCALE)

TOWNSHIP 116, RANGE 28

SECTION 33

SECTION 34

Nail and bottle cap
North face of post
by telephone pedestal

156.01

$\frac{1}{2}$ inch diam. iron pipe
in shoulder of road
27.70

cast iron monument

center line of gravel road

Nail and bottle cap
West face of 6 inch tree
36.70

27.30
 $\frac{1}{2}$ inch diam. iron pipe
in shoulder of road

fence

SECTION 4

SECTION 3

TOWNSHIP 115, RANGE 28

Statement of evidence relative to this corner location on sheet 2

I hereby certify that this document
was prepared by me or under my
direct supervision.

Willard Pellinen

Willard Pellinen
McLeod County Surveyor
License No. 9626

Date 3/31/90

OFFICE OF THE COUNTY RECORDER
MCLEOD COUNTY, MINNESOTA.

I hereby certify that this document was filed in this
office at 4 o'clock P.M. on the 4th day
of April, 1990.

Armen Ostlie, County Recorder

By _____, Deputy

Document No. 232656

NORTHEAST corner, Section 4, Township 115 North, Range 28 West

Certificate of Location of Government Corner

This corner was originally established by John Ryan of the General Land Office in 1855. He set a post and had reference ties to 3 bearing trees.

April 9, 1929. E.L. Higgins measured 2636.5 feet between this corner and the north quarter corner of Section 4.

September 11, 1969. McCombs Knutson Associates, Dickman Knutson, county surveyor, set a temporary corner on the center line of the gravel road in line with a fence to the south.

May, 1970. Knutson dug for the corner and found a stone set on end down 3 feet below the road surface. They set a McLeod County cast iron monument and took reference ties.

January 16, 1986. We found the cast iron monument in good condition. Reference ties destroyed so we retied the corner.

December 1987. We measured the north line of Section 4 and had a distance of 2636.86 feet to the north quarter corner compared with 2636.5 by Higgins in 1929.

March 15, 1989. We found the monument in good condition and the reference ties good.

We accept the cast iron monument as the correct location of the section corner because it perpetuates the position of an older monument (stone), fits the occupation lines and agrees with the 1929 distance to the north quarter corner.

EAST QUARTER corner, Section 34, Township 116 North, Range 28 West

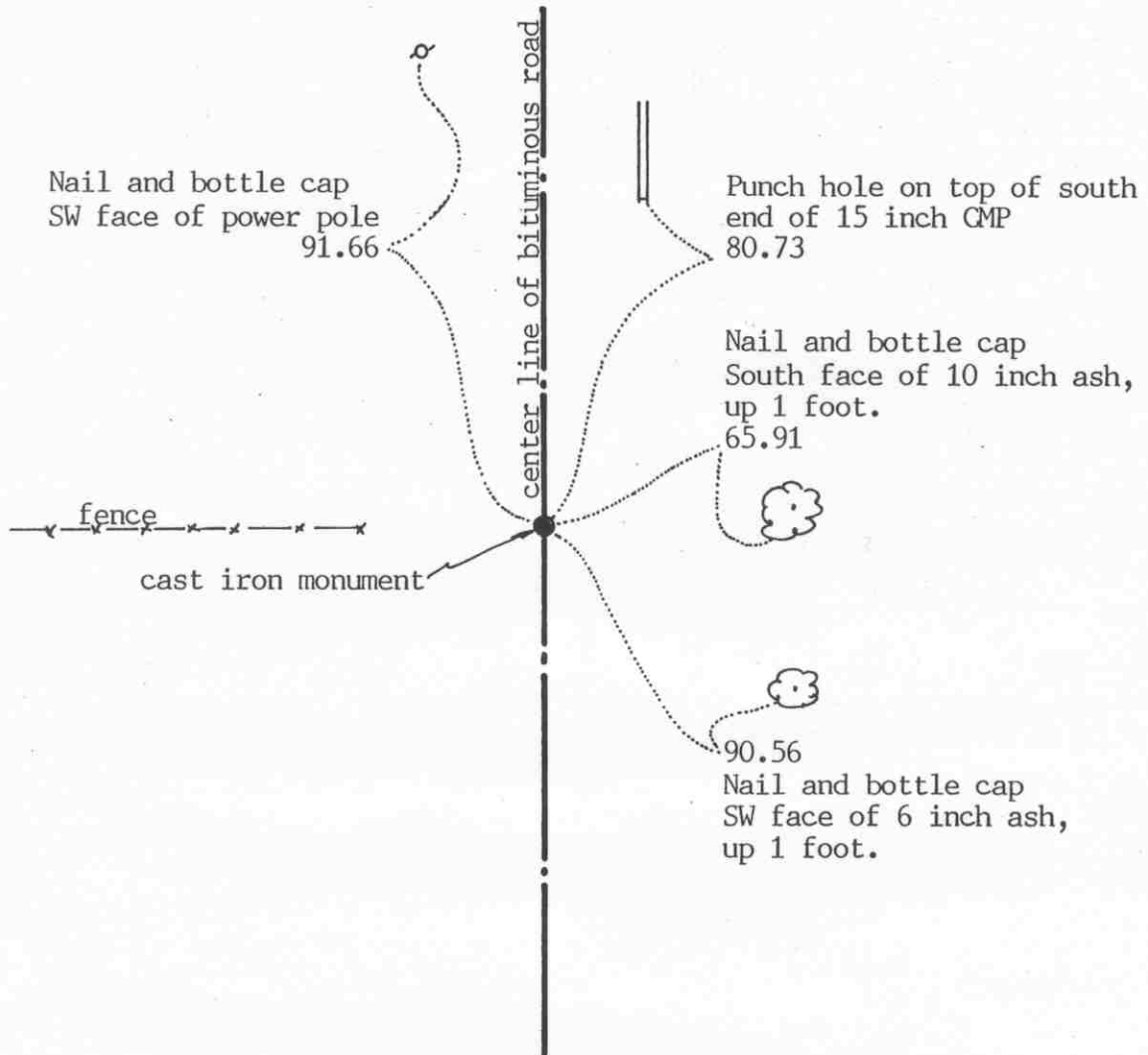
Certificate of Location of Government Corner

SKETCH OF REFERENCE TIES

(NO SCALE)

SECTION 34

SECTION 35



Statement of evidence relative to this corner location on sheet 2

I hereby certify that this document was prepared by me or under my direct supervision.

Willard Pellinen

Willard Pellinen
McLeod County Surveyor
License No. 9626

Date December 23, 1993.

OFFICE OF THE COUNTY RECORDER
MCLEOD COUNTY, MINNESOTA.

I hereby certify that this document was filed in this office at 9 o'clock A.M. on the 21st day of January, 19 94.

Carmen (Belle) Mulder, County Recorder

By _____, Deputy

Document No. 257392

EAST QUARTER corner, Section 34, Township 116 North, Range 28 West*Certificate of Location of Government Corner*

September, 1856. D. L. Langton of the General Land Office set a post and marked an oak and an aspen for bearing trees.

1938. County Highway Department assumed the corner at the center line of the north-south road.

Adjoining land owners say the corner is in the center line of the road in line with a fence to the west.

1978. Dickman Knutson, county surveyor, dug for the corner but found no evidence of the corner.

April 11, 1980. We set a PK nail on the center line of the road in line with the fence to the west and took available reference ties.

July 14, 1980. We set a McLeod County cast iron monument at the corner.

October 26, 1993. Found the monument in good condition and took new reference ties.

NORTHEAST corner, Section 34, Township 116 North, Range 28 West

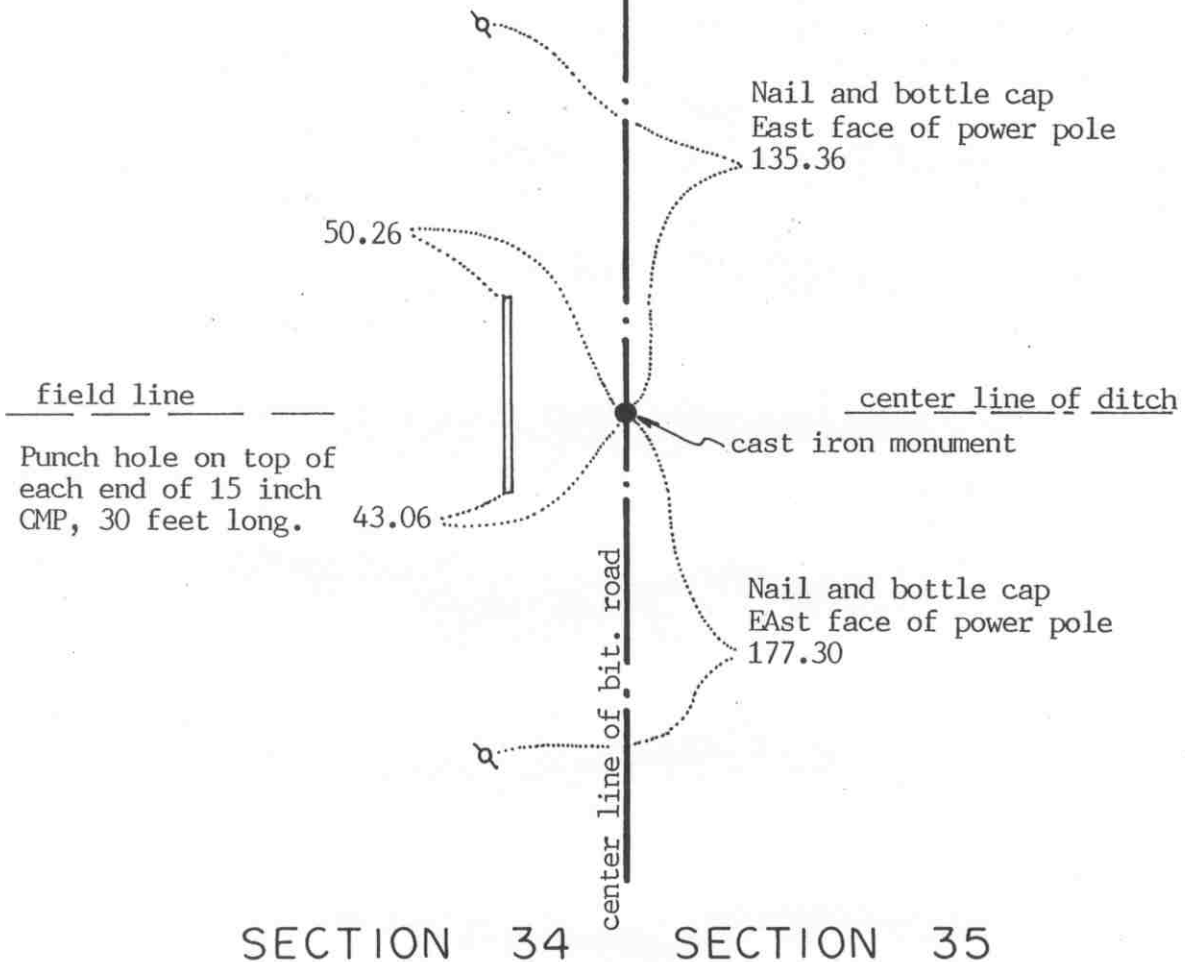
Certificate of Location of Government Corner

SKETCH OF REFERENCE TIES
(NO SCALE)



SECTION 27

SECTION 26



Statement of evidence relative to this corner location on sheet 2

I hereby certify that this document was prepared by me or under my direct supervision.

Willard Pellinen

Willard Pellinen
McLeod County Surveyor
License No. 9626

Date December 23, 1993.

OFFICE OF THE COUNTY RECORDER
MCLEOD COUNTY, MINNESOTA.

I hereby certify that this document was filed in this office at 9 o'clock A.M. on the 21st day of January, 1994.

Carmen Ottilie Mulder, County Recorder

By _____, Deputy

Document No. 257391

NORTHEAST corner, Section 34, Township 116 North, Range 28 West

Certificate of Location of Government Corner

September, 1856. D. L. Langton of the General Land Office established this corner. He set a post and marked 4 aspens for bearing trees.

1938. The county highway department assumed the corner and set an oak hub.

Adjoining land owners have accepted the center line of the north-south road at the extension of the center line of a ditch from the east and a field line to the west as being the section corner.

March 9, 1978. Dickman Knutson, county surveyor, set a temporary corner on the center line of the road in line with the center line of the ditch and the field line.

Knutson dug for the corner but found nothing but a 6 inch spike, which they tied off.

April 11, 1980. We set a PK nail on the center line of the road on a proration of the 1938 highway distances to the north and south. This fell very close to the location of the spike found by Knutson.

July 14, 1980. We set a McLeod County cast iron monument and took reference ties.

October 26, 1993. We found the monument in good condition down 6 inches below the surface of the bituminous road and took new reference ties.

NORTH QUARTER corner, Section 34, Township 116 North, Range 28 West

Certificate of Location of Government Corner

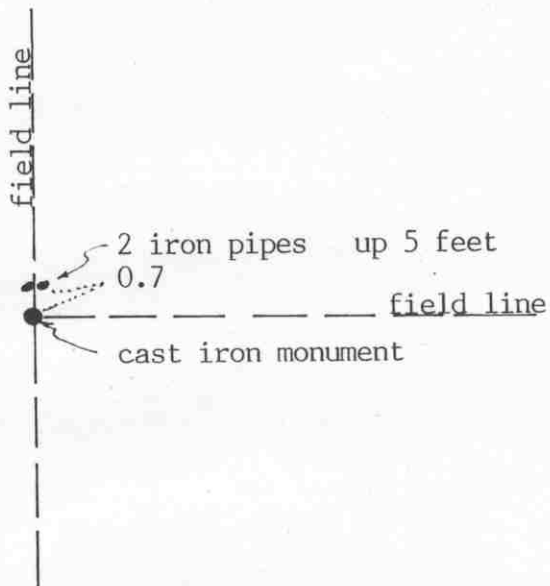
SKETCH OF REFERENCE TIES
(NO SCALE)

SECTION 27

Monument is 13.54 feet north
of a straight line between
section corners.

2630.86 feet to the northwest
corner of Section 34.

2636.32 feet to the northeast
corner of Section 34.



SECTION 34

Statement of evidence relative to this corner location on sheet 2

I hereby certify that this document
was prepared by me or under my
direct supervision.

Willard Pellinen

Willard Pellinen
McLeod County Surveyor
License No. 9626

Date February 6, 1991

OFFICE OF THE COUNTY RECORDER
MCLEOD COUNTY, MINNESOTA.

I hereby certify that this document was filed in this
office at 9 o'clock A.M. on the 7th day
of Feb, 1991.

Carmin Ostlie, County Recorder

By _____, Deputy

Document No. 237433

North Quarter corner, Section 34, Township 116 North, Range 28 West

Certificate of Location of Government Corner

This corner was originally set by the government in September, 1856. D.L.Langton "set quarter section post in mound, dug trench, deposited charcoal as per instructions."

October 22, 1985. We measured the north line of Section 34 and found a 1 inch diameter iron pipe at the intersection of field lines. Field lines north, south and east. The adjoining property owners say this is the correct corner. Corner falls within 3 feet of being halfway between the section corners and about $13\frac{1}{2}$ feet north of a straight line.

November 7, 1985. We replaced the iron pipe with a McLeod County cast iron monument.

There being no evidence to the contrary, we accept the found iron pipe as having perpetuated the correct location of the quarter corner.

April 10, 1990. We found the monument in good condition and checked the reference ties.

NORTH QUARTER corner, Section 3, Township 115 North, Range 28 West

Certificate of Location of Government Corner

SKETCH OF REFERENCE TIES

(NO SCALE)

SECTION 34, T 116, R 28



Nail and bottle cap
East face of guy pole
24.91

center line of gravel road

cast iron monument

32.36
Nail and bottle cap
East face of power pole

351.51
Nail and bottle cap
North face of power pole

power lines

SECTION 3, T. 115, R. 28

Statement of evidence relative to this corner location on sheet 2

I hereby certify that this document was prepared by me or under my direct supervision.

Willard Pellinen

Willard Pellinen
McLeod County Surveyor
License No. 9626

Date 3/31/90

OFFICE OF THE COUNTY RECORDER
MCLEOD COUNTY, MINNESOTA.

I hereby certify that this document was filed in this office at 4 o'clock P.M. on the 4th day of April, 1990.

Carmen Potlie, County Recorder

By _____, Deputy

Document No. 232657

NORTH QUARTER corner, Section 3, Township 115 North, Range 28 West

Certificate of Location of Government Corner

This corner was originally established by the General Land Office in 1855. John Ryan set a post and had a reference tie to 1 bearing tree.

January 11, 1969. McCombs Knutson Associates, Dickman Knutson, county surveyor, set a temporary corner on the center line of the road in line with a power line to the south.

February, 1970. Henry Zajacek, 70+ years old, in the Southwest Quarter of Section 34 for 66 years and Ernest Alsleben, in the Northeast Quarter of Section 3 both say the center line of the road and power line to the south are on the section and quarter line.

May, 1970. Knutson dug for the corner and found a stone with an iron pin below it. They set a McLeod County cast iron monument and took reference ties.

March 15, 1989. We found the cast iron monument down 4 inches below the road surface but no reference ties remaining. We took available ties.

This monument is within 0.4 foot of being half way between the section corners and about 13 feet south of a straight line between the section corners.

The cast iron monument is accepted as the correct corner location because it perpetuates the position of the older monument which we feel has perpetuated the location of the true corner.

Certificate of Location of Government Corner

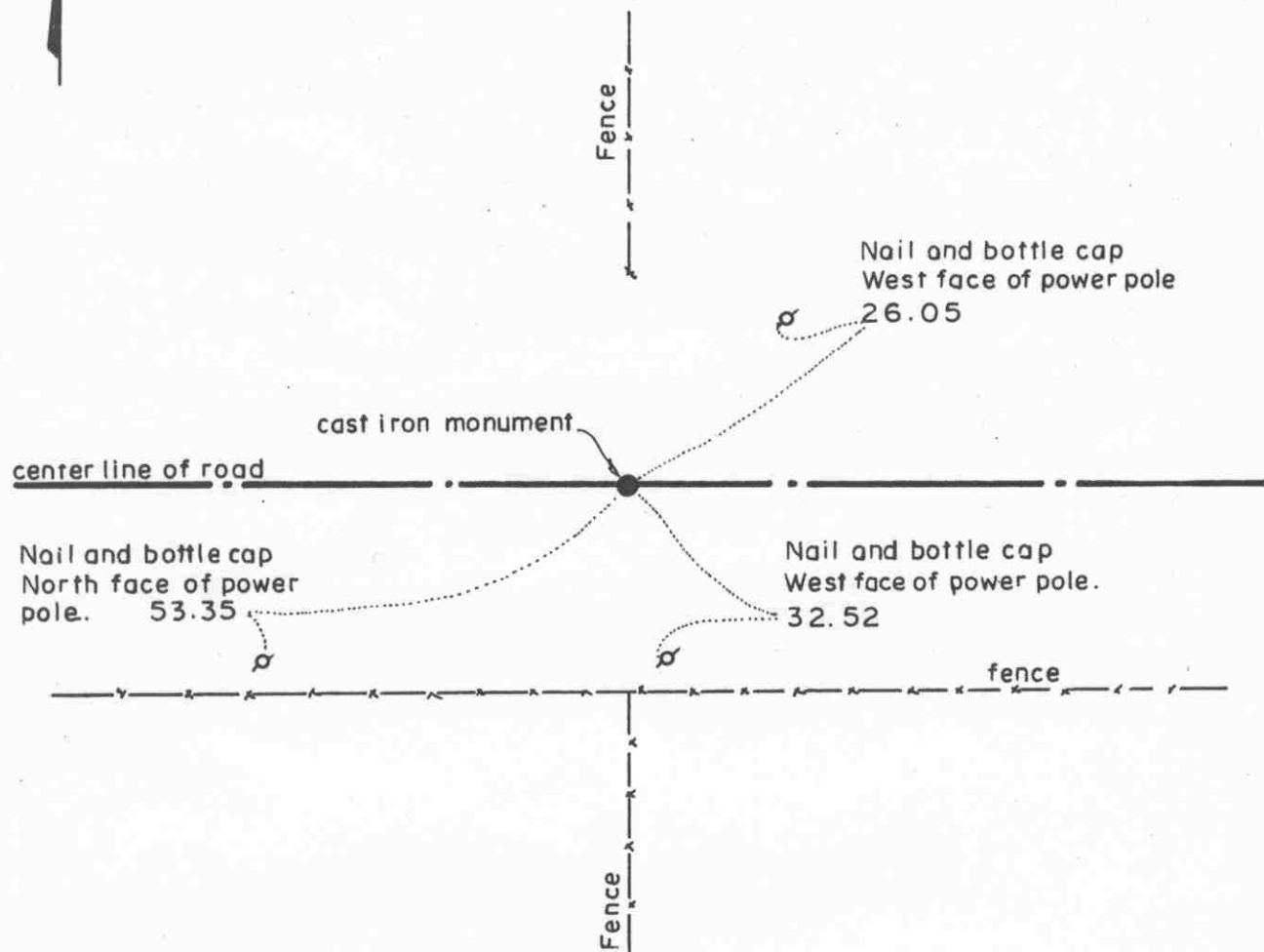
Northeast corner, Section 3, Township 115 North, Range 28 West

SKETCH OF REFERENCE TIES (NO SCALE)

T. 116 N., R. 28

SECTION 34

SECTION 35



SECTION 3

SECTION 2

T. 115 N., R. 28 W.

Statement of evidence relative to this corner location on sheet 2

I hereby certify that this document was prepared by me or under my direct supervision.

Willard Pellinen

Willard Pellinen
McLeod County Surveyor
License No. 9626.

Date Feb. 3, 1995

OFFICE OF THE COUNTY RECORDER
MCLEOD COUNTY, MINNESOTA

I hereby certify that this document was filed in this office at 9 o'clock A. M. on the 6th day of February, 19 95.

Carmen O'Brien Mulder County Recorder

By _____, Deputy.

Document No. 264002

Certificate of Location of Government Corner
Northeast Corner, Section 3, Township 115 North, Range 28 West

1855. John Ryan of the General Land Office established this corner. He set a post, deposited charcoal, dug pits and trench, built mound and planted osage orange seeds at the corners of the mound.

1969. Dickman Knutson, county surveyor, dug for the corner. He found a stone in the center line of the east-west road in line with a fence to the north and a fence to the south. Adjoining land owners have accepted this location as being the section corner. Knutson set a McLeod County cast iron monument.

Janury 13, 1995. We checked the reference ties to the monument.

The monument set by Knutson is accepted as marking the location of the government corner. It fits long standing occupation lines and it perpetuates the location of an older monument.

EAST QUARTER corner, Section 35, Township 116 North, Range 28 West

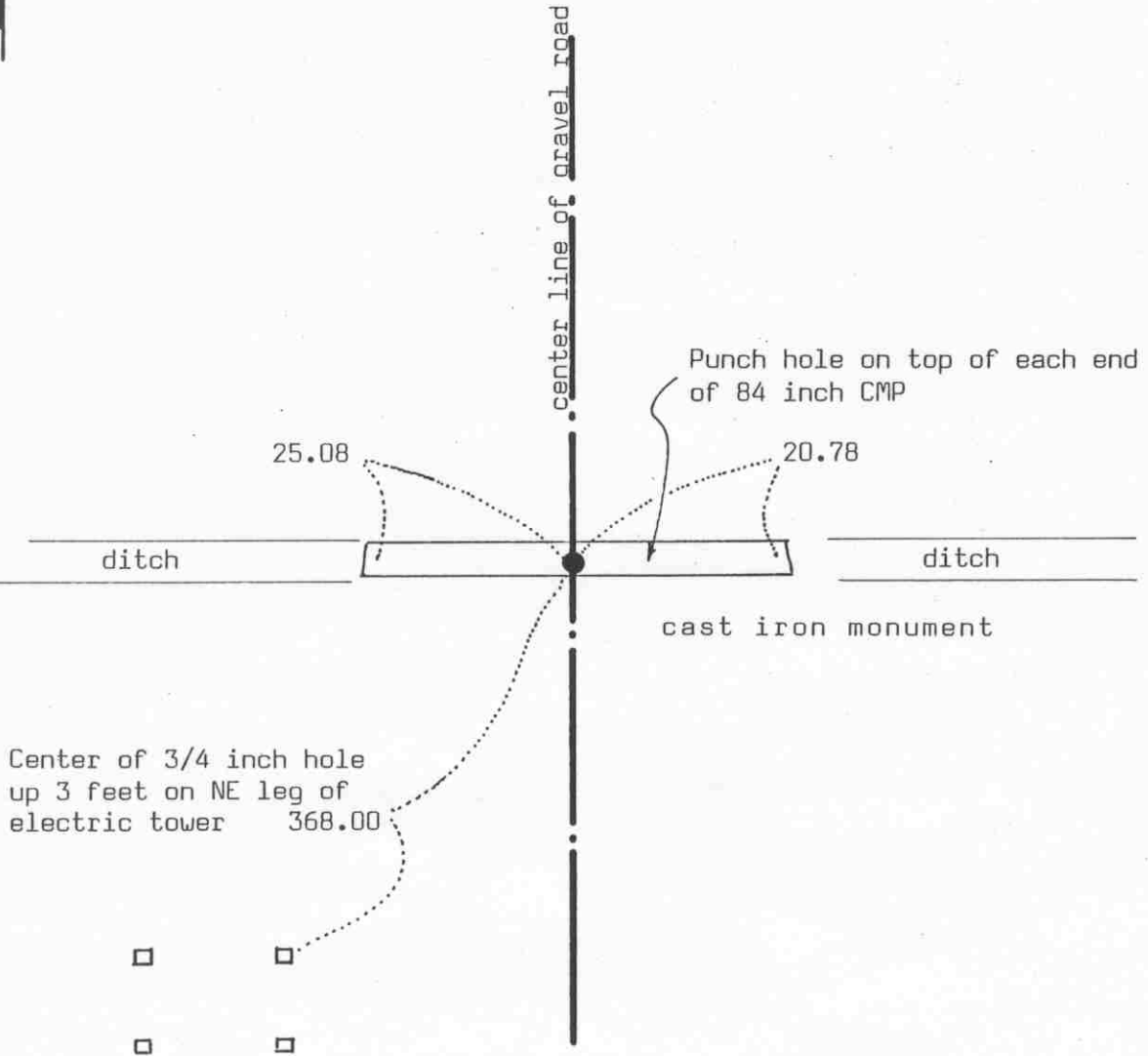
Certificate of Location of Government Corner

SKETCH OF REFERENCE TIES

(NO SCALE)

SECTION 35

SECTION 36



Statement of evidence relative to this corner location on sheet 2

I hereby certify that this document was prepared by me or under my direct supervision.

Willard Pellinen

Willard Pellinen
McLeod County Surveyor
License No. 9626

Date Dec. 22, 1993.

OFFICE OF THE COUNTY RECORDER
MCLEOD COUNTY, MINNESOTA.

I hereby certify that this document was filed in this office at 9 o'clock A.M. on the 24th day of January, 1994.

Carmen Estelle Mulder, County Recorder

By _____, Deputy

Document No. 257394

EAST QUARTER corner, Section 35, Township 116 North, Range 28 West*Certificate of Location of Government Corner*

September, 1856. D. L. Langton of the General Land Office established this corner. He set a post (in a wet marsh) in mound, dug 4 pits and deposited charcoal.

March 10, 1978. Willard Christensen, 60 years old, in the Southeast Quarter of Section 35 and Frank Baumchen, 63 years old and in the Northwest Quarter of Section 36, said the center line of the north-south road and the center line of the east-west ditch are on the section and quarter section lines of Sections 35 and 36.

Any government corner would have been destroyed when the culvert was installed across the road.

June 22, 1979. We set a McLeod County cast iron monument in the center line of the north-south road over the culvert running across the road, and took available reference ties.

This falls within $\frac{1}{2}$ of a foot of 1931 distances to the north-east and southeast corners of Section 35. 1931 distances by the county highway department were to the center of a bridge across the road.

October 26, 1993. We found the monument in good condition and checked the reference ties.

NORTHEAST corner, Section 35, Township 116 North, Range 28 West

Certificate of Location of Government Corner

SKETCH OF REFERENCE TIES
(NO SCALE)

SECTION 26

SECTION 25

Nail and bottle cap
East face of post by
telephone pedestal.
54.05Nail and bottle cap
SE face of power pole
48.00South edge of southerly post
of T-Road sign, up 3 feet.
22.68

center line of gravel road

cast iron monument

center line of gravel road

SECTION 35

SECTION 36

Statement of evidence relative to this corner location on sheet 2

I hereby certify that this document
was prepared by me or under my
direct supervision.Willard PellinenWillard Pellinen
McLeod County Surveyor
License No. 9626Date Dec. 20, 1993.OFFICE OF THE COUNTY RECORDER
MCLEOD COUNTY, MINNESOTA.I hereby certify that this document was filed in this
office at 9 o'clock A.M. on the 21st day
of January, 1994.Carmen Ottilie Mulder, County Recorder

By _____, Deputy

Document No. 257393

NORTHEAST corner, Section 35, Township 116 North, Range 28 West

Certificate of Location of Government Corner

September, 1856. D. L. Langton of the General Land Office set a post and marked 4 aspens for bearing trees.

1931. The county highway department field notes show a stone monument at the corner.

May 5, 1975. Dickman Knutson, county surveyor, dug for the corner but found no evidence of a monument. Adjoining land owners have accepted the center line intersection of the roads as being the section corner. They didn't know of any monument at the corner.

Knutson set a $\frac{1}{2}$ inch diameter iron pipe at the corner, at the center line intersection of the roads and took available reference ties. This is within a few tenths of a foot of being the same distance to the east quarter corner of Section 35 and to the east quarter corner of Section 26 as the 1931 distances by the highway department.

October 15, 1975. Knutson set a McLeod County cast iron monument at the corner.

December 30, 1983. We found the monument had been disturbed. We used the old ties and old distances to reset the corner. We took additional ties.

October 26, 1993. We found no reference ties remaining. We found the monument badly tipped. We dug out the entire monument and reset it in the original location and took new reference ties. We set a $\frac{1}{2}$ inch iron pipe, 14 inches long, below the monument.

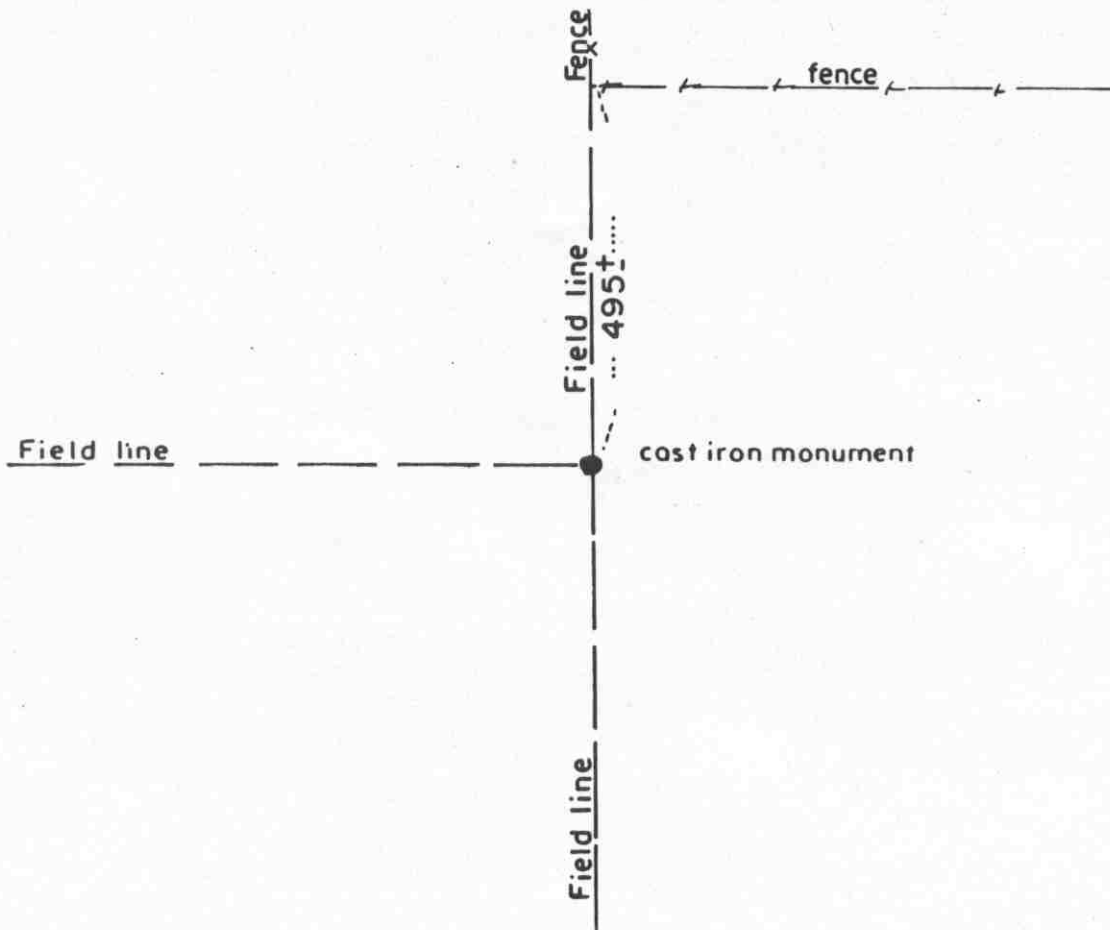
There being no evidence to the contrary, we accept the monument set by Knutson as marking the correct location of the government corner.

NORTH QUARTER corner, Section 35, Township 116 North, Range 28 West

Certificate of Location of Government Corner

SKETCH OF REFERENCE TIES
(NO SCALE)

SECTION 26



SECTION 35

Statement of evidence relative to this corner location on sheet 2

I hereby certify that this document was prepared by me or under my direct supervision.

Willard Pellinen

Willard Pellinen
McLeod County Surveyor
License No. 9626

Date Dec. 13, 1990

OFFICE OF THE COUNTY RECORDER
MCLEOD COUNTY, MINNESOTA.

I hereby certify that this document was filed in this office at 9 o'clock A. M. on the 9th day of January, 19 96.

Carmen Estelle Mulder, County Recorder

By Charles Engelman, Deputy

Document No. 270213

NORTH QUARTER corner, Section 35, Township 116 North, Range 28 West***Certificate of Location of Government Corner***

September, 1856. D. L. Langton of the General Land Office set a post and marked 2 aspens for bearing trees.

Adjoining land owners say the quarter corner is on the intersection of field lines north, south and west. No property line to the east. Any monument at the corner would have been destroyed when the ground and brush at the corner was leveled.

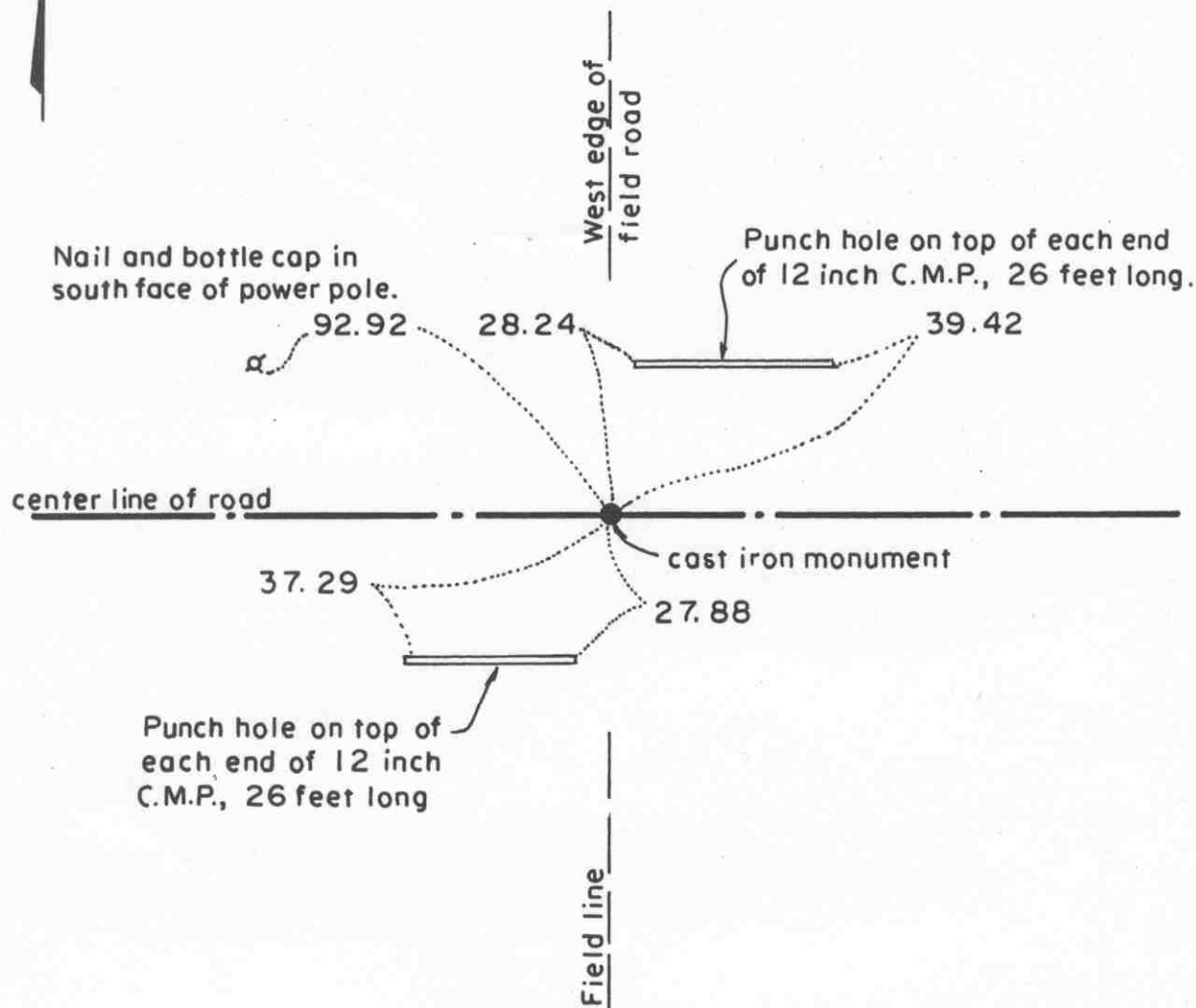
November 8, 1985. We set a McLeod County cast iron monument at the intersection of the field lines.

Certificate of Location of Government Corner

North Quarter corner, Section 2, Township 115 North, Range 28 West

SKETCH OF REFERENCE TIES (NO SCALE)

SECTION 35, T. 116 N., R. 28 W.



SECTION 2, T. 115 N., R. 28 W

Statement of evidence relative to this corner location on sheet 2

I hereby certify that this document was prepared by me or under my direct supervision.

Willard Pellinen

Willard Pellinen
McLeod County Surveyor
License No. 9626.

Date Feb. 3, 1995

OFFICE OF THE COUNTY RECORDER
MCLEOD COUNTY, MINNESOTA

I hereby certify that this document was filed in this office at 9 o'clock A. M. on the 6th day of February, 19 95.

Carmen Oetlie Mulder, County Recorder

By _____, Deputy.

Document No. 264001

Certificate of Location of Government Corner
North Quarter Corner, Section 2, Township 115 North, Range 28 West

1855. John Ryan of the General Land Office established this corner. He set a post and marked an 8 inch aspen and a 9 inch aspen for bearing trees.

September 11, 1969. Dickman Knutson, county surveyor, found a 1/2 inch diameter iron rod at the center line of the east-west road in line with a field line to the south and took available reference ties.

1970. Knutson replaced the iron rod with a McLeod County cast iron monument.

February 11, 1987. We found the monument down 6 inches below the surface of the road and took new ties.

January 13, 1995. We checked the reference ties to the monument.

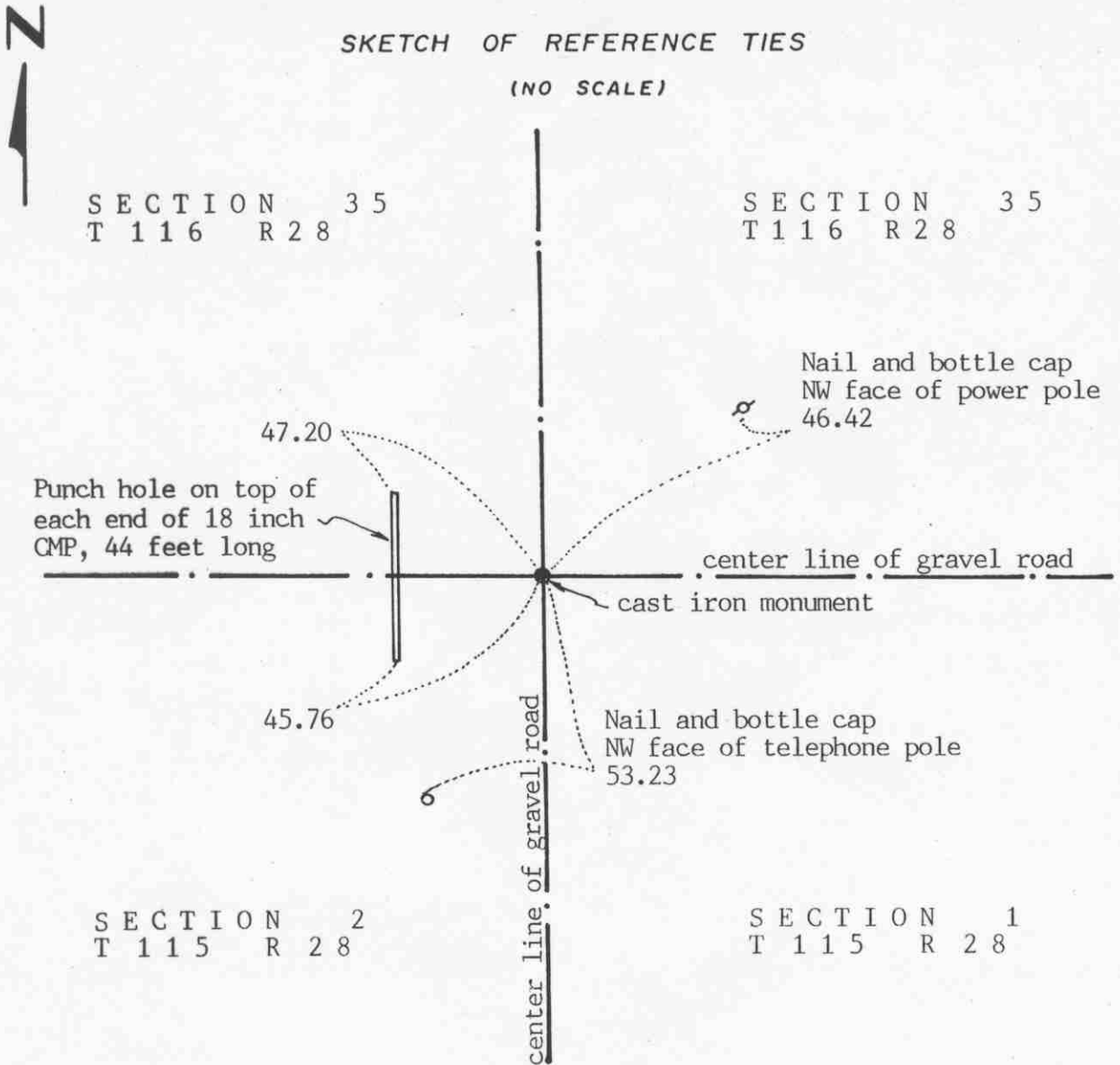
The monument set by Knutson is accepted as marking the location of the government corner. It fits long standing occupation lines and it perpetuates the location of an older monument.

NORTHEAST corner, Section 2, Township 115 North, Range 28 West

Certificate of Location of Government Corner

SKETCH OF REFERENCE TIES

(NO SCALE)



Statement of evidence relative to this corner location on sheet 2

I hereby certify that this document was prepared by me or under my direct supervision.

Willard Pellinen

Willard Pellinen
McLeod County Surveyor
License No. 9626

Date Sept. 2, 1991

OFFICE OF THE COUNTY RECORDER
MCLEOD COUNTY, MINNESOTA.

I hereby certify that this document was filed in this office at 4:30 o'clock P.M. on the 3rd day of Oct, 1991.

Carmen Ostlie, County Recorder

By _____, Deputy

Document No. 241302

NORTHEAST corner, Section 2, Township 115 North, Range 28 West

Certificate of Location of Government Corner

1855. John Ryan of the General Land Office set a post and marked 3 aspens for bearing trees.

March 19, 1931. Field notes for Township Road survey show a 1 inch by 2 inch wood stake at the corner on the center line intersection of the roads.

1970. McCombs Knutson Associates (Dickman Knutson, county surveyor) dug for the corner and found a wood stake on the center line intersection of the roads. Willard Christensen, in the Southeast Quarter of Section 35, said the center line of the roads is the correct corner. Knutson set a McLeod County cast iron monument at the corner.

March 10, 1978. Knutson took new available ties to the corner.

February 11, 1987. All the old ties destroyed. We took new reference ties.

June 21, 1990. We found the monument in good condition and checked the reference ties.

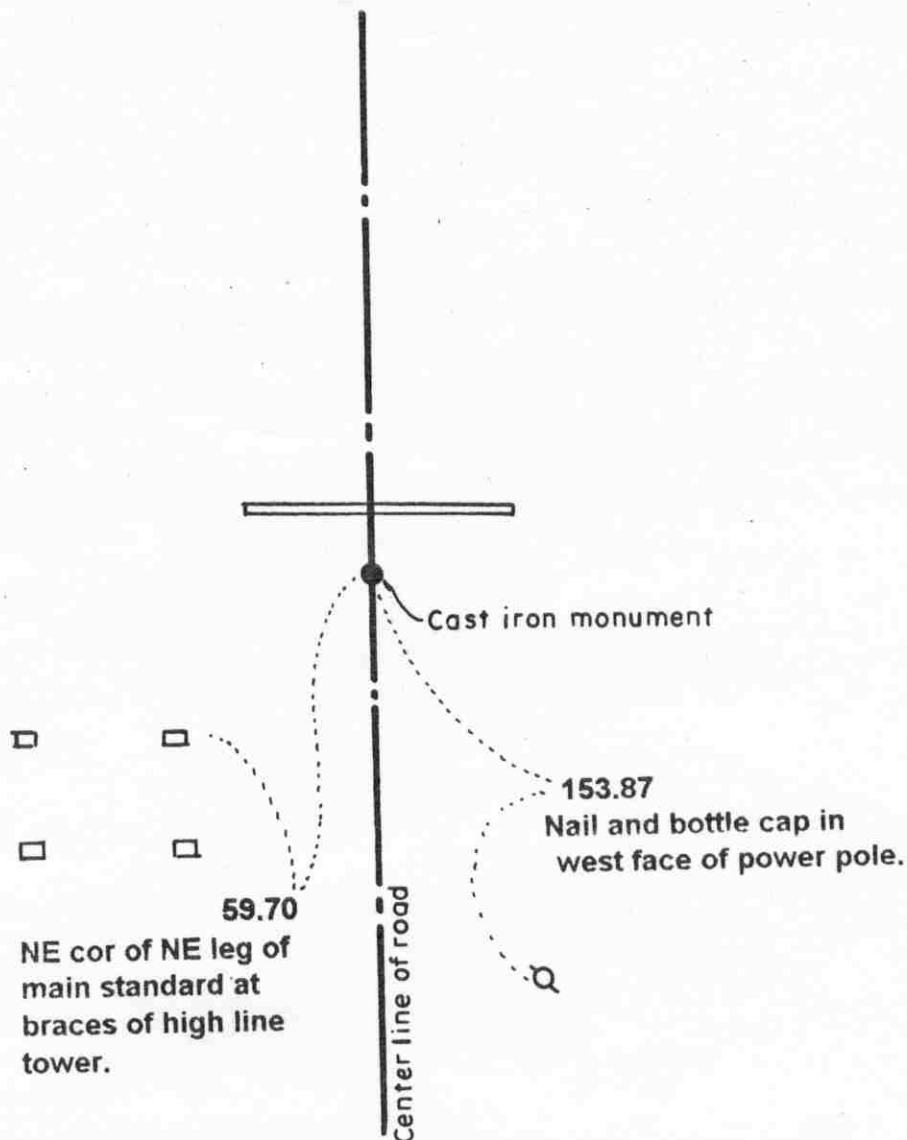
We accept the wood stake found by Knutson as having perpetuated the correct location of the section corner.

Certificate of Location of Government Corner

East Quarter corner, Section 36, Township 116 North, Range 28 West

SKETCH OF REFERENCE TIES (NO SCALE)

SECTION 36, T.116N., R.28W.



SECTION 31, T.116N., R.27W.

Statement of evidence relative to this corner location on sheet 2

I hereby certify that this document was prepared by me or under my direct supervision.

Willard Pellinen

Willard Pellinen
McLeod County Surveyor
License No. 9626

Date Oct. 9, 1995

OFFICE OF THE COUNTY RECORDER
MCLEOD COUNTY, MINNESOTA

I hereby certify that this document was filed in this office at 9 o'clock A. M. on the 13th day of October 19 95.

Carmen Ostlie Mulder, County Recorder

By _____, Deputy.

Document No. 268604

Certificate of Location of Government Corner
East Quarter Corner, Section 36, Township 116 North, Range 28 West

1855. *This corner was originally established by the General Land Office. John Ryan set a post, in a wet marsh, and marked an 18 inch oak and a 10 inch oak for bearing trees.*

December, 1968. *Dickman Knutson, county surveyor, excavated for the corner and found an iron pin.*

Knutson replaced the iron pin with a McLeod County cast iron monument and took reference ties.

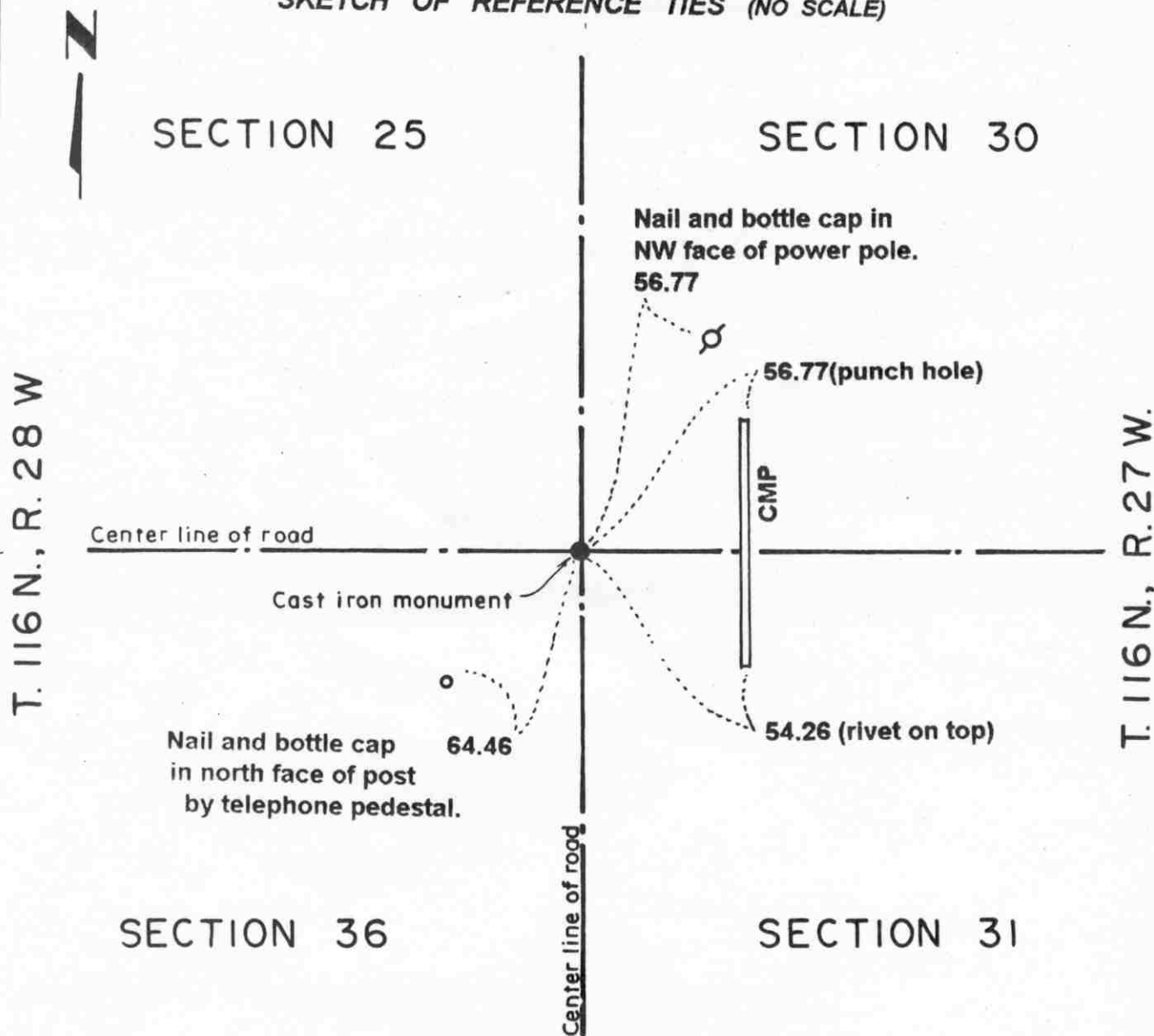
July 28, 1987. *We found the monument in good condition down 4 inches below the surface of the bituminous road and took new reference ties.*

May 15, 1995. *We checked the reference ties to the monument*

Certificate of Location of Government Corner

Northeast corner, Section 36, Township 116 North, Range 28 West

SKETCH OF REFERENCE TIES (NO SCALE)



Statement of evidence relative to this corner location on sheet 2

I hereby certify that this document was prepared by me or under my direct supervision.

Willard Pellinen
Willard Pellinen
McLeod County Surveyor
License No. 9626.

Date Oct. 9, 1995

OFFICE OF THE COUNTY RECORDER MCLEOD COUNTY, MINNESOTA

I hereby certify that this document was filed in this office at 9 o'clock A. M. on the 13th day of October 19 95.

Carmen Josie Ingulder, County Recorder

By _____, Deputy.

Document No. 268603

Certificate of Location of Government Corner
Northeast Corner, Section 36, Township 116 North, Range 28 West

1855. John Ryan of the General Land Office established this corner. He set a post in a wet marsh and marked a 7 inch cherry tree, a 7 inch aspen and a 14 inch aspen for bearing trees.

1968. Adjoining land owners agree the corner is the center line intersection of the roads.

December, 1968. Dickman Knutson, county surveyor, dug for the corner. He found an iron pin and a wood stake and took reference ties. This was at the center line of the roads, north, south, east and west.

1969. Knutson set a McLeod County cast iron monument.

July 7, 1987. We found the monument in good condition down 4 inches below the surface of the bituminous road and took new available ties.

June, 1994. We checked the reference ties.

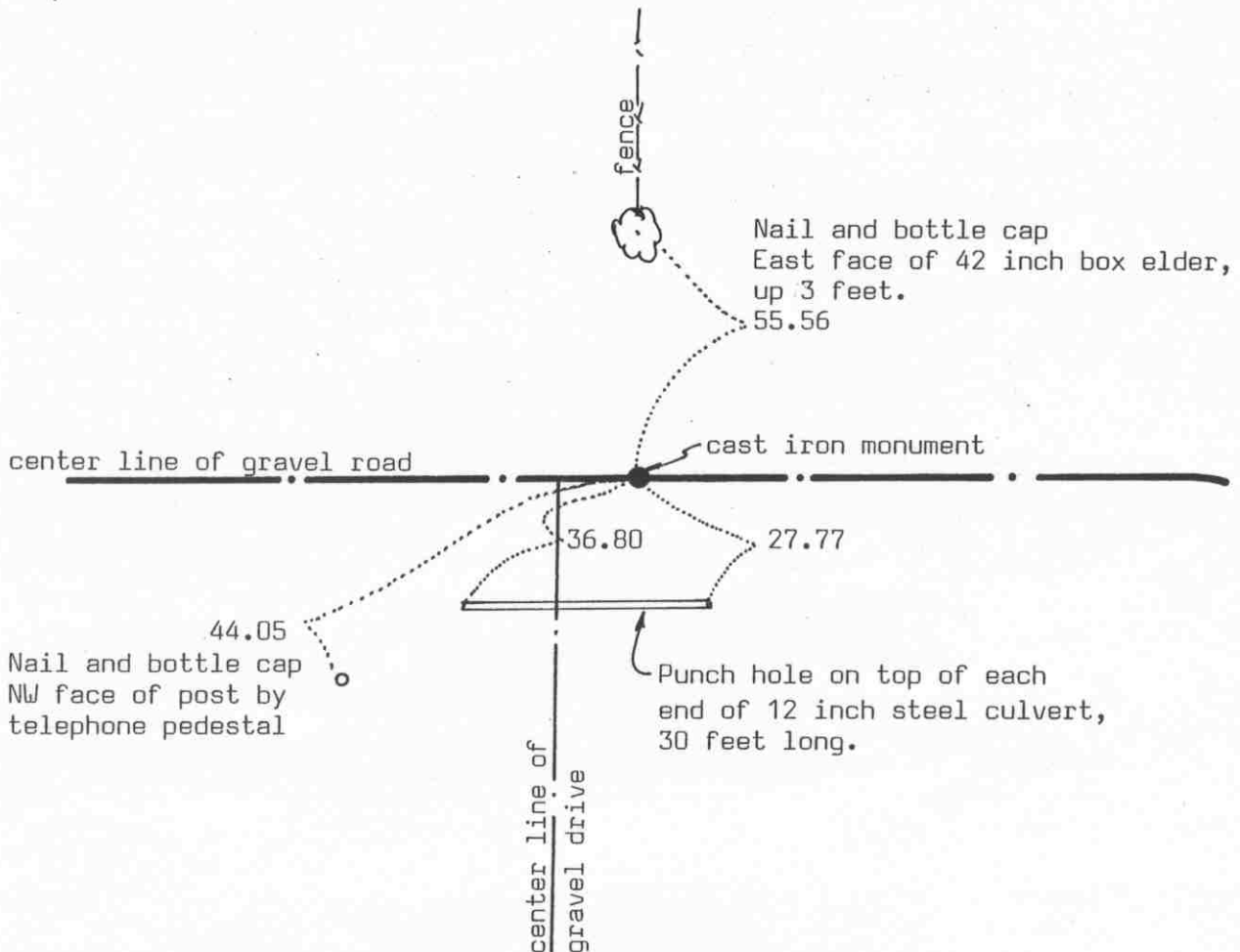
NORTH QUARTER corner, Section 36, Township 116 North, Range 28 West

Certificate of Location of Government Corner

SKETCH OF REFERENCE TIES

(NO SCALE)

SECTION 25



SECTION 36

Statement of evidence relative to this corner location on sheet 2

I hereby certify that this document was prepared by me or under my direct supervision.

Willard Pellinen

Willard Pellinen
McLeod County Surveyor
License No. 9626

Date Dec. 20, 1993

OFFICE OF THE COUNTY RECORDER
MCLEOD COUNTY, MINNESOTA.

I hereby certify that this document was filed in this office at 9 o'clock A. M. on the 21st day of January, 19 94.

Carmen Obthie Mulder, County Recorder

By _____, Deputy

Document No. 257395

NORTH QUARTER corner, Section 36, Township 116 North, Range 28 West

Certificate of Location of Government Corner

September, 1856. D. L. Langton of the General Land Office established this corner. He set a wood post and marked an aspen and a cherry tree for bearing trees.

March 10, 1978. Mr James Trnka, 72 years old and had lived in the Northwest Quarter of Section 36 since 1936 said the gravel drive running south is west of the quarter line. We measured the north line of Section 36 and set a temporary quarter corner in the center of the east-west road approximately half way between the section corners. This was east of the gravel drive and in line with a fence to the north.

July 26, 1982. We dug for the corner, John Tupa from Hutchinson with a backhoe. Down 2 feet below the road surface, we found two stones, about 8 inches and 6 inches in diameter. We took reference ties and below the stones we found an angle iron, 3 feet below the surface. We left the iron in place and took reference ties. Iron was directly below the stones.

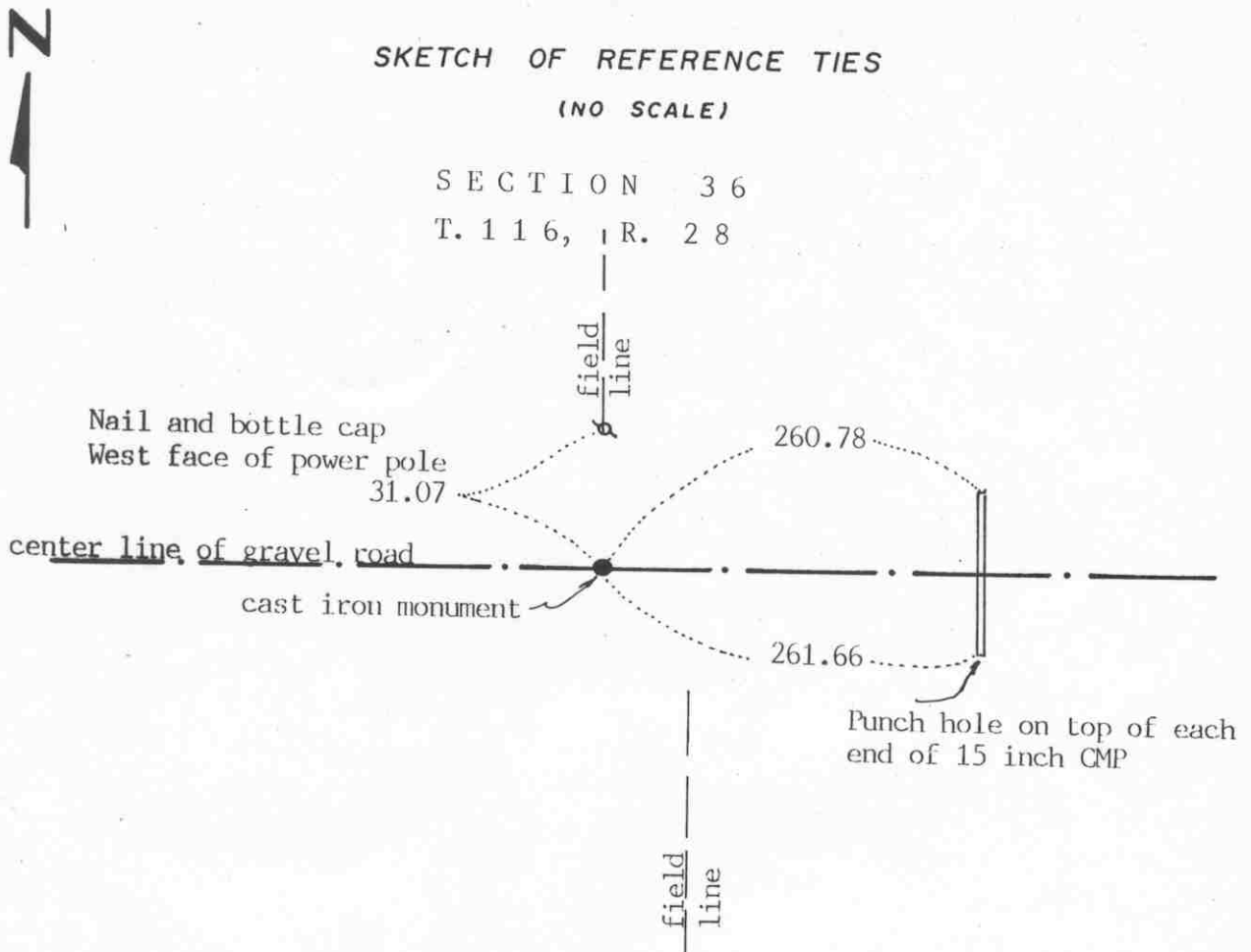
August 26, 1982. We set a McLeod County cast iron monument at the corner. The corner is 0.16 feet east of a split and 0.74 feet north of a straight line between the section corners.

October 26, 1993. We found the monument in good condition down 6 inches below the surface of the gravel road and took new reference ties.

NORTH QUARTER corner, Section 1, Township 115 North, Range 28 West

Certificate of Location of Government Corner

SKETCH OF REFERENCE TIES
(NO SCALE)



Statement of evidence relative to this corner location on sheet 2

I hereby certify that this document was prepared by me or under my direct supervision.

Willard Pellinen
Willard Pellinen
McLeod County Surveyor
License No. 9626

Date Sept. 30, 1991

OFFICE OF THE COUNTY RECORDER
MCLEOD COUNTY, MINNESOTA.

I hereby certify that this document was filed in this office at 1 o'clock P.M. on the 21st day of Oct, 1991.

Carmen O'Brien, County Recorder
By _____, Deputy

Document No. 241585

NORTH QUARTER corner, Section 1, Township 115 North, Range 28 West

Certificate of Location of Government Corner

1855. John Ryan originally set a post at this corner and marked 2 aspens for bearing trees.

September 1, 1969. McCombs Knutson Associates measured the north line of Section 1 and set a temporary quarter corner on the center line of the east-west road in line with a fence to the south. There was also a field line running north about $13\frac{1}{2}$ feet west of the temporary corner.

September 10, 1970. Knutson ran a line from the north quarter corner of Section 36 through a north-south fence near the center of Section 36. This line intersected the south line of Section 36 at the field line which was $13\frac{1}{2}$ feet west of the temporary corner.

Knutson dug for the corner, John Tupa from Hutchinson with a backhoe. They dug a long hole along the center line of the road between the fence line running south and the field line running north but found nothing.

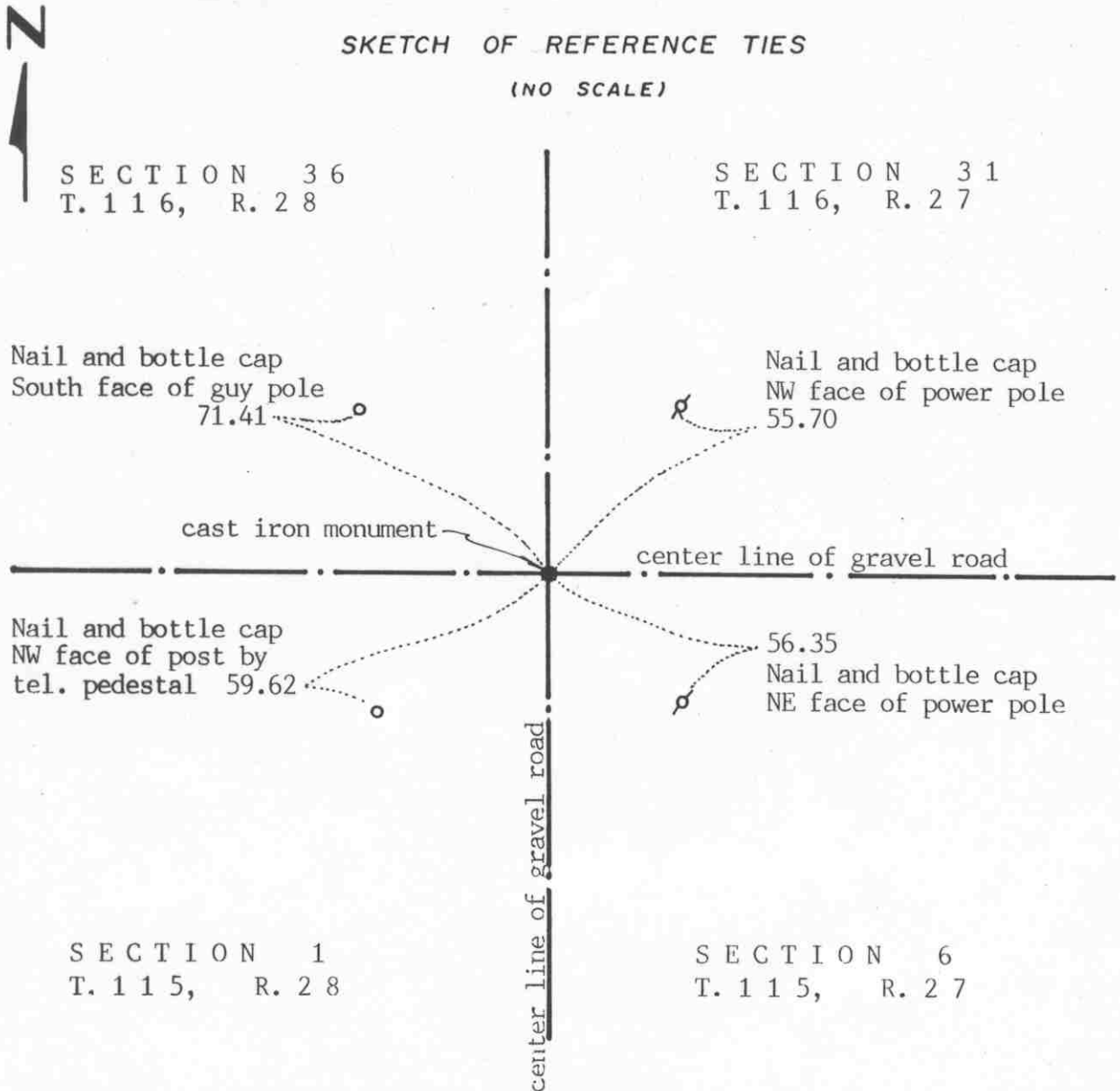
October 27, 1970. Knutson set a McLeod County cast iron monument on the center line of the road half way between the section corners and took available reference ties.

June 21, 1990. We found the monument, top broken off, but the bottom of the monument in place and took new reference ties.

There being no evidence to the contrary, we accept the monument set by Knutson as marking the correct location of the quarter corner.

NORTHEAST corner, Section 1, Township 115 North, Range 28 West

Certificate of Location of Government Corner



Statement of evidence relative to this corner location on sheet 2

I hereby certify that this document was prepared by me or under my direct supervision.

Willard Pellinen

Willard Pellinen
McLeod County Surveyor
License No. 9626

Date Oct. 3, 1991

OFFICE OF THE COUNTY RECORDER
MCLEOD COUNTY, MINNESOTA.

I hereby certify that this document was filed in this office at 1 o'clock P.M. on the 21st day of Oct, 1991.

Carmen Hotliu, County Recorder

By _____, Deputy

Document No. 241584

NORTHEAST corner, Section 1, Township 115 North, Range 28 West

Certificate of Location of Government Corner

1855. John Ryan of the General Land Office set a post and marked 3 elms and an ironwood for bearing trees.

January, 1900. E.L.Higgins found an old stake 2 rods from a fence corner and put in a stone and a stake. He measured 2661 feet to the east quarter corner of Section 1.

December, 1968. McCombs Knutson Associates (Dickman Knutson, county surveyor) measured the east line of Section 1 and set a temporary corner at the center line intersection of the roads.

1969. Knutson dug for the corner but found nothing.

October 26, 1970. Knutson set a McLeod County cast iron monument at the center line intersection of the roads and took available reference ties.

November, 1990. We found the monument in good condition and measured 2661.05 feet to the east quarter corner compared with 2661 feet by Higgins. We took new reference ties.

There being no evidence to the contrary, we accept the monument set by Knutson as marking the section corner. It is on old occupation lines, the center lines of the roads and the distance to the east quarter corner is the same as in 1900.